

\*NV: A4 III

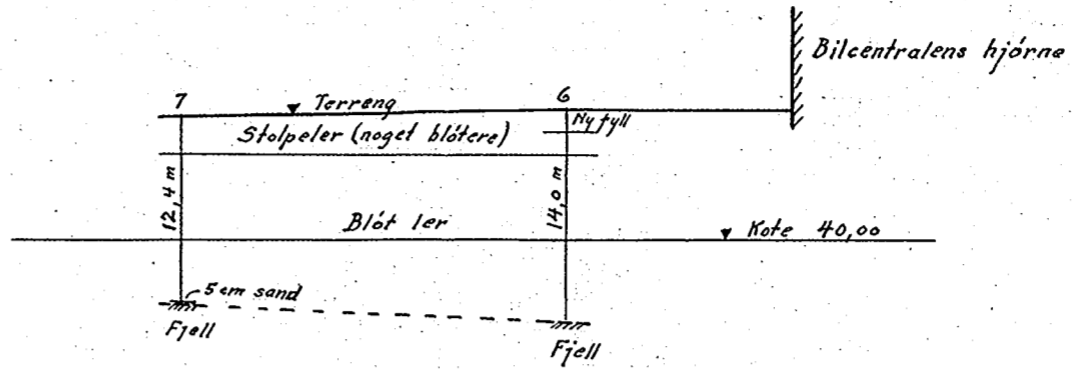
553

Sörkedalsvn. 10  
(Aas & Wahl)

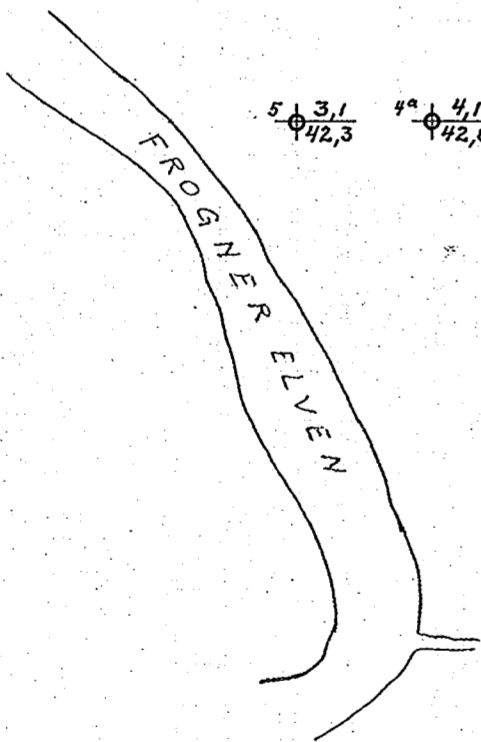
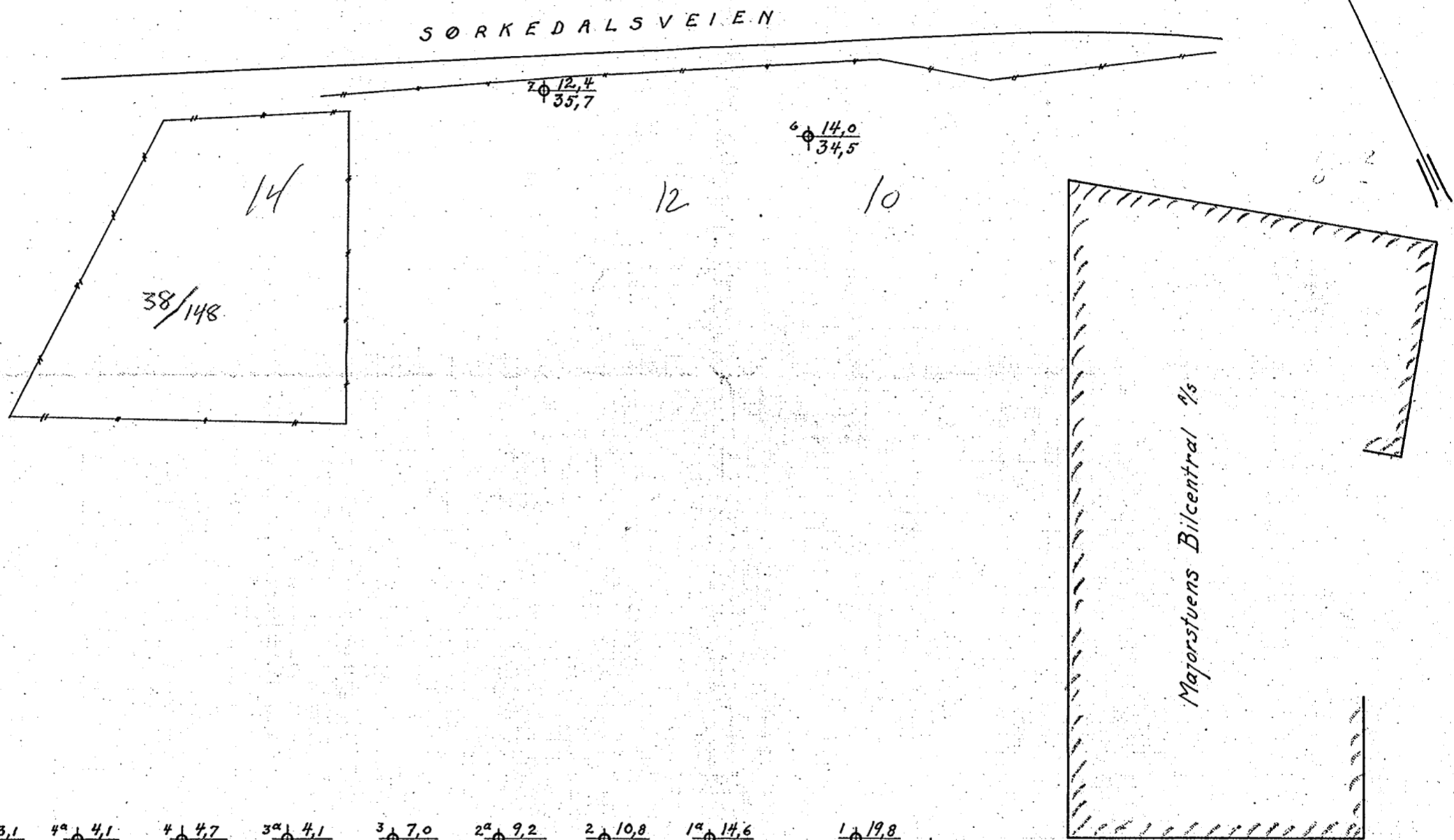
Boringskart med profiler for tomt g. nr. 38 b. nr. 90  
ved Sørkedalsveien, Majorstuen. M. 1:500

Bl. 553

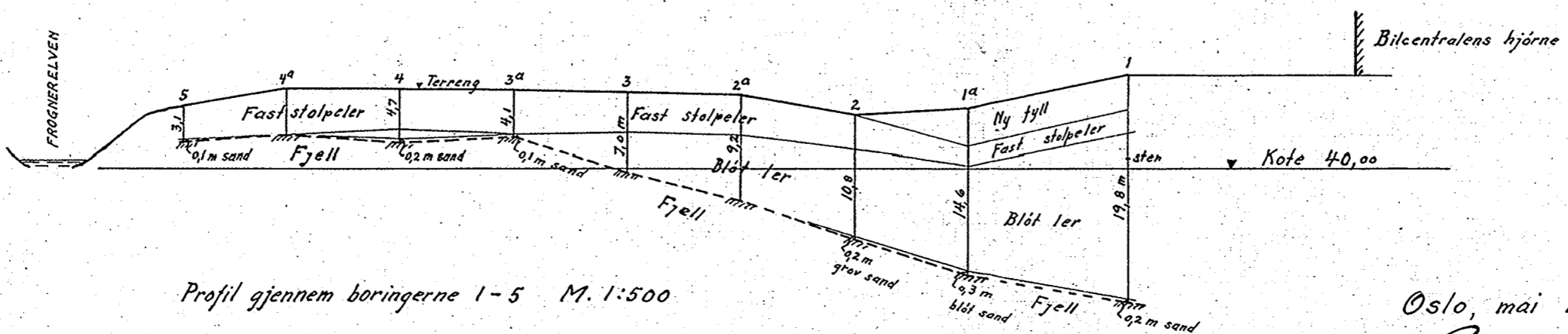

Forklaring:  $\odot$  Dybde i m. fra terrang til fjell  
 $\oplus$  Fjelllets kotehøide referert til byens F.M.



Profil gjennom borerne 7 og 6 M. 1:500



© se. BC 1638



Profil gjennom borerne 1-5 M. 1:500

Oslo, mai 1927  
P. Aarhaug

P. A.