

*NO: B4 IV

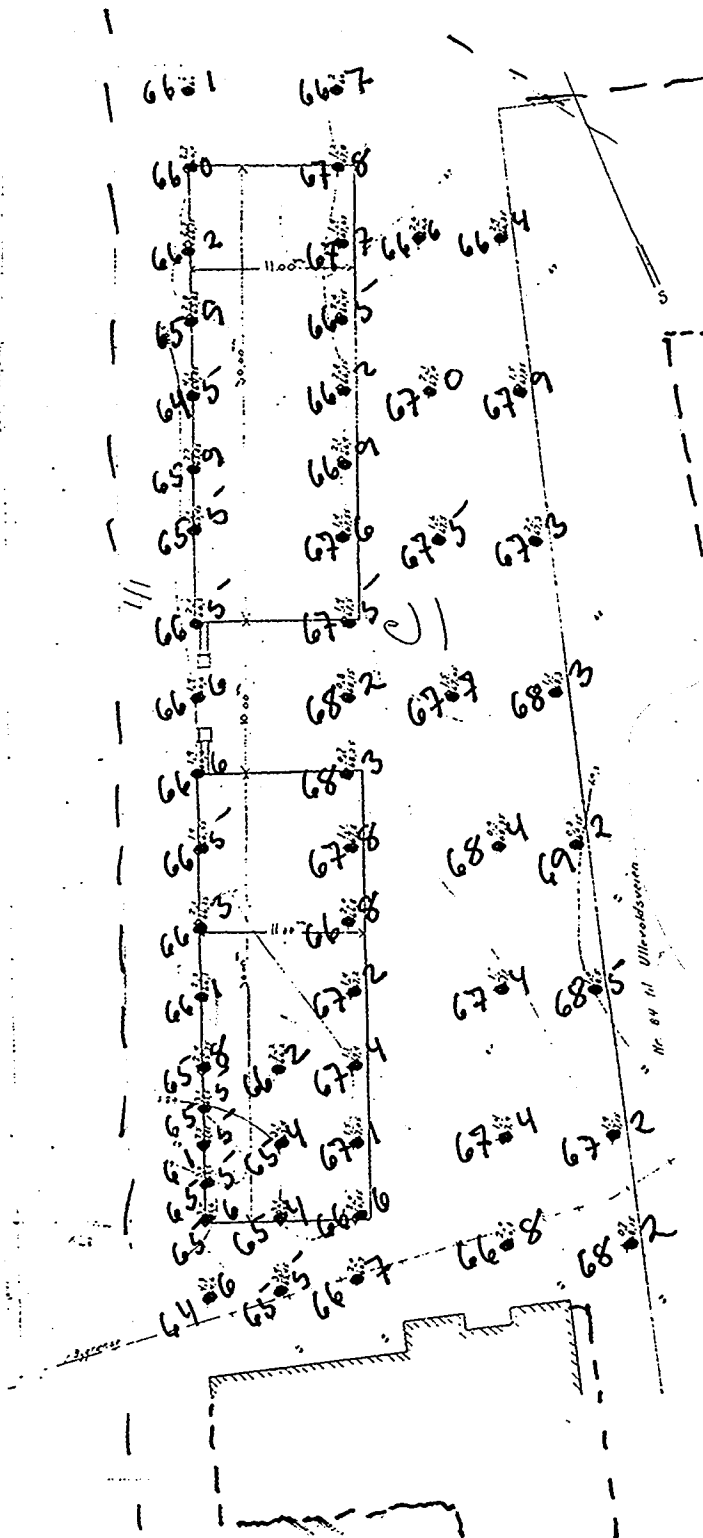
172

Stensgt. 41

(Adamstuen)



Bl. 172
(1923)

BY IV
Oursport juli 88



GRUNDBORINGSKART FOR TOMT MRK. III VED STENSGATEN (ADAMSTUEN)

M. 1:200



- Betegnelser:
- 3,4 Dybde fra terrang til fjeld
 - 36,7 Fjeldets kotehøide
 - Terrangkoter 1/2 m. akv.
 - Supponerte fjeldkoter 1 m. akv.
- Høiderne refererer sig til byens f.m.

Kristiania januar 1923
Poulsen