






OSLO KOMMUNE

Geoteknisk konsultants kontor

SKOVLBORING

Sted: Rødtneset side

Hull : 56 ¹⁰³⁰ Bilag : 6
Nivå : 191.47 Oppdr: R-321-59
Vannst : 0.55m Dato : 28-7-60

Dybde cm	Prøve	Sign.	Jordart	Dybde
			<u>▽ G.v. st.</u>	
1.			Tørrskorpeleire, siltig, planterester.	
2.			—————"—————"————"	
3.			—————"—————"————"	
4.			Leire, sandkorn.	
5			Leire, kvikk.	5
			Kommer ikke lenger.(5.0m)	

NOK8