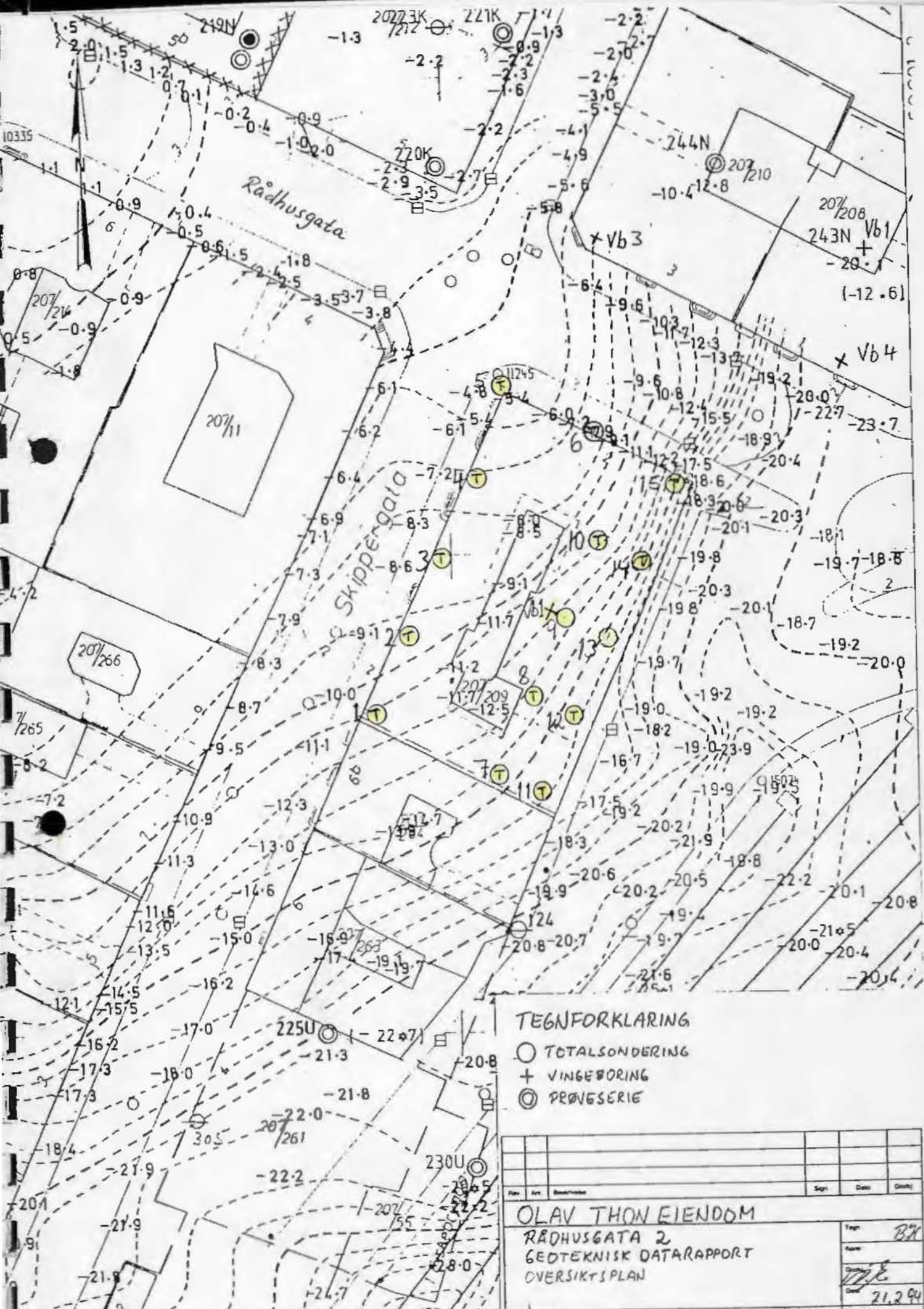


Rådhusgt 2 \* 26102

Berdal strømmma SO B1-II



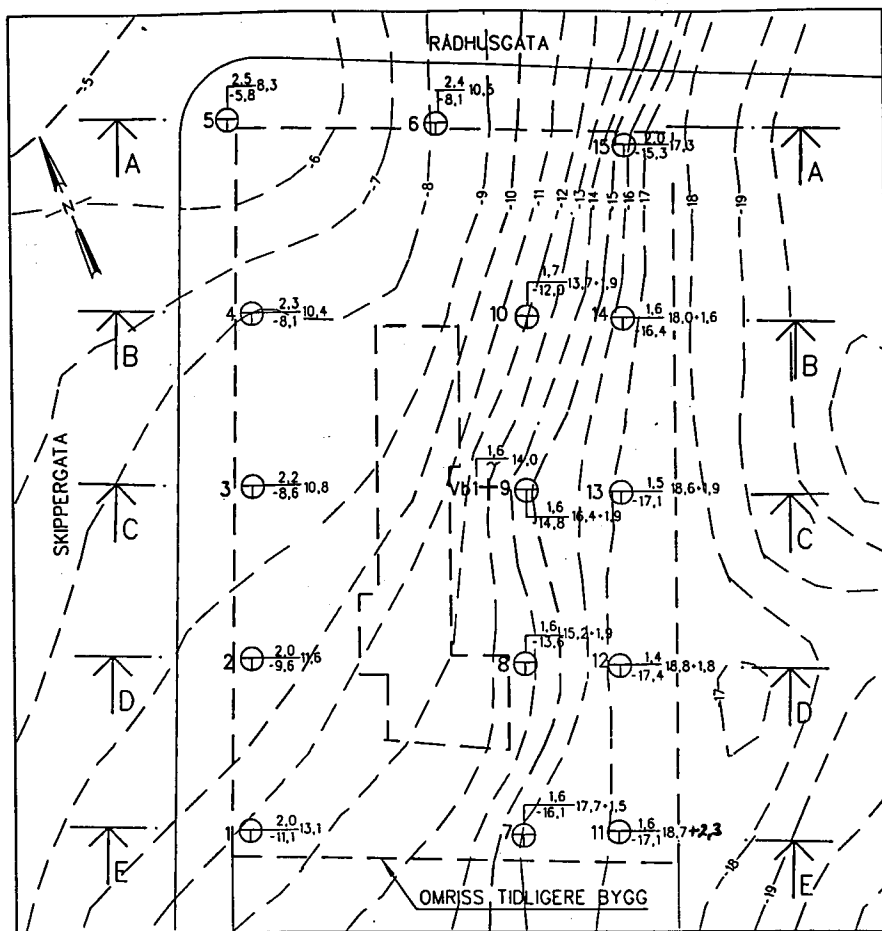
TEGNFORKLARING

- TOTALSONDERING
- + VINGEBORING
- ◎ PRØVESERIE

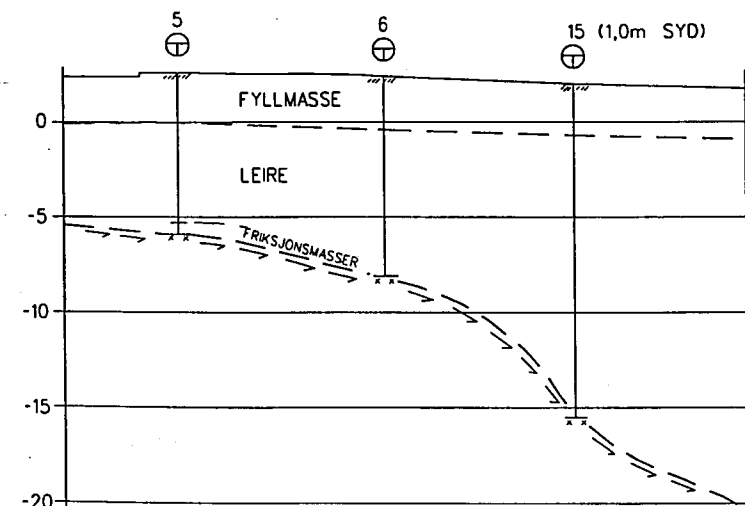
| Rev. | Art. | Beskrivelse | Sign. | Dato | Dim. |
|------|------|-------------|-------|------|------|
|      |      |             |       |      |      |
|      |      |             |       |      |      |
|      |      |             |       |      |      |
|      |      |             |       |      |      |

OLAV THON EIENDOM  
 RÅDHUSGATA 2  
 GEOTEKNISK DATARAPPORT  
 OVERSIKTSPLAN

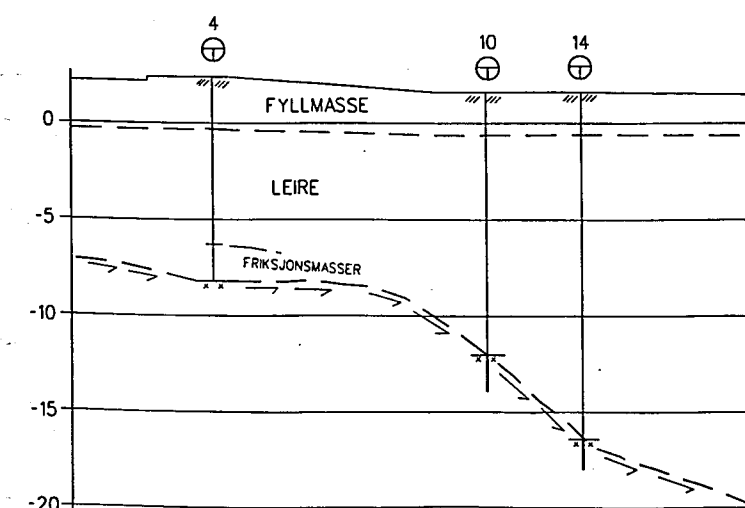
Sign. *BK*  
 Dato *21.2.94*



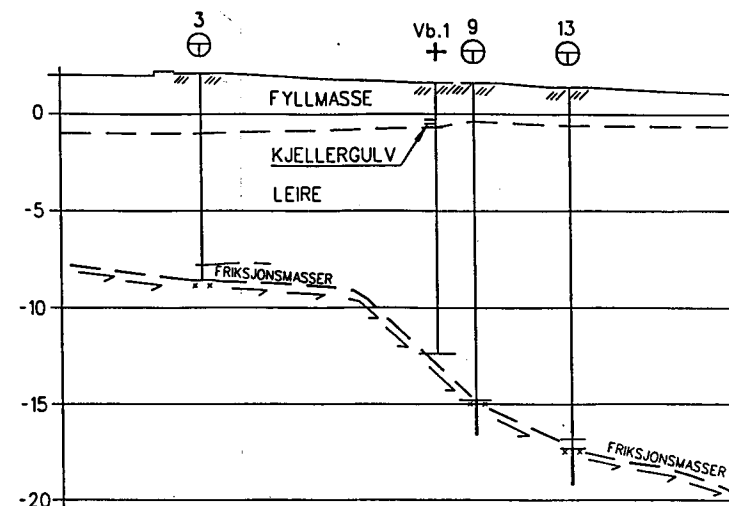
PLAN



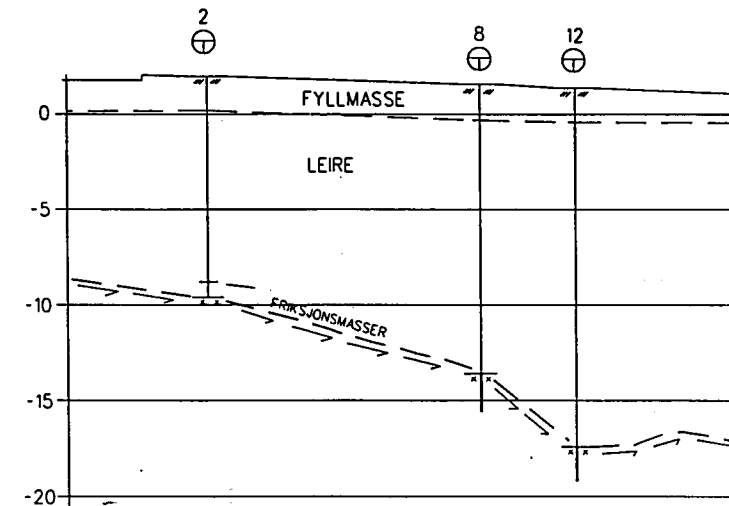
PROFIL A-A



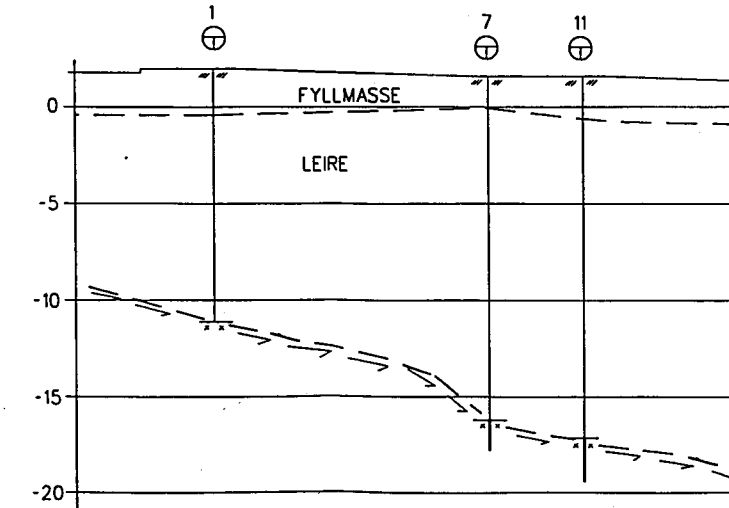
PROFIL B-B



PROFIL C-C



PROFIL D-D



PROFIL E-E

TEGNFORKLARING

- ⊕ TOTALSONDERING
- + VINGEBORING
- 7 ⊕  $\frac{1.6}{-16.2}$  17.8-1.5 BORING NR. ⊕  $\frac{\text{TERRENGKOTE}}{\text{FJELLKOTE}}$  DYBDE I LØSMASSER • DYBDE I FJELL
- TERRENGNIVA
- - - LAGGRENSE
- - - BORING I LØSMASSER
- x x FJELLOVERFLATE
- x x BORING AVSLUTTET MOT ANTATT FJELL
- | BORING AVSLUTTET UTEN Å NÅ FAST GRUNN
- ANTATT FJELLOVERFLATE

NEDFOTOGRAFERT TIL HALV MÅLESTOKK

|      |      |             |       |      |       |
|------|------|-------------|-------|------|-------|
| Rev. | Ant. | Beskrivelse | Sign. | Dato | Godk. |
| -    | -    | -           | -     | -    | -     |
| -    | -    | -           | -     | -    | -     |
| -    | -    | -           | -     | -    | -     |

OLAV THON EIENDOM A/S

RÅDHUSGATA 2  
 GEOTEKNISK DATARAPPORT  
 GRUNNUNDERSØKELSER  
 PLAN OG PROFILER

Teegn. E. Gillholm  
 Kontroll. *[Signature]*  
 Godk. *[Signature]*  
 Dato 21.02.94

**Berdal Strømme**  
 Rådgivende Ingeniører

1:200  
 03  
 26102