OSLO KOMMUNE
GEOTEKNISK KONSULENTS KONTOR

BORPROFIL

Sted: Strømsveien NO P5 II

Hull: 2 Bilag: 33 2140
Nivå: 159.1 Oppdr.: R-546
Pr. ϕ: 54 mm Dato: Juni 65

TEGNFORKLARING:
w = vanninnhold
w_L = flytegrense
w_P = utrullingsgrense
+ vingebor
⊙ enkelt trykkforsök
▽ konusforsök
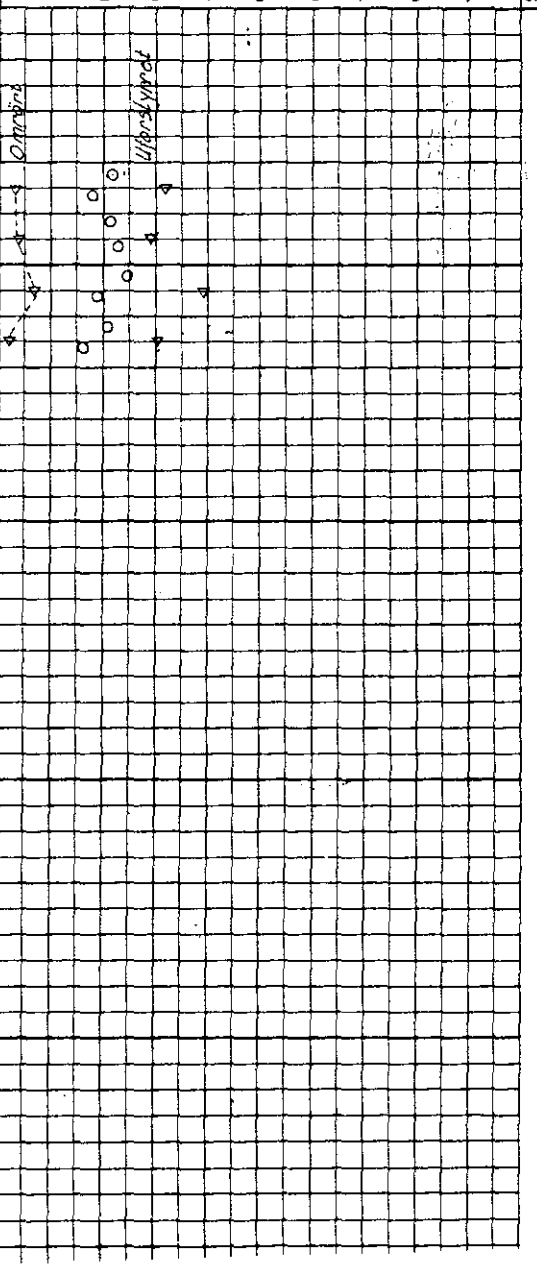
Dybde	Jordart	Sign.	Prøve
	TORV		1, 2, 3
	Gytjig med planterester		4
5	SILT		5
	Gytjig		6
	—"—		7
	ANT. FJELL		
10			
15			
20