

SO.E1
IV

Kjølseth
2516

Nordrehovsgate 10 } Kampen gamlejem
Brinken 33 & 35 }

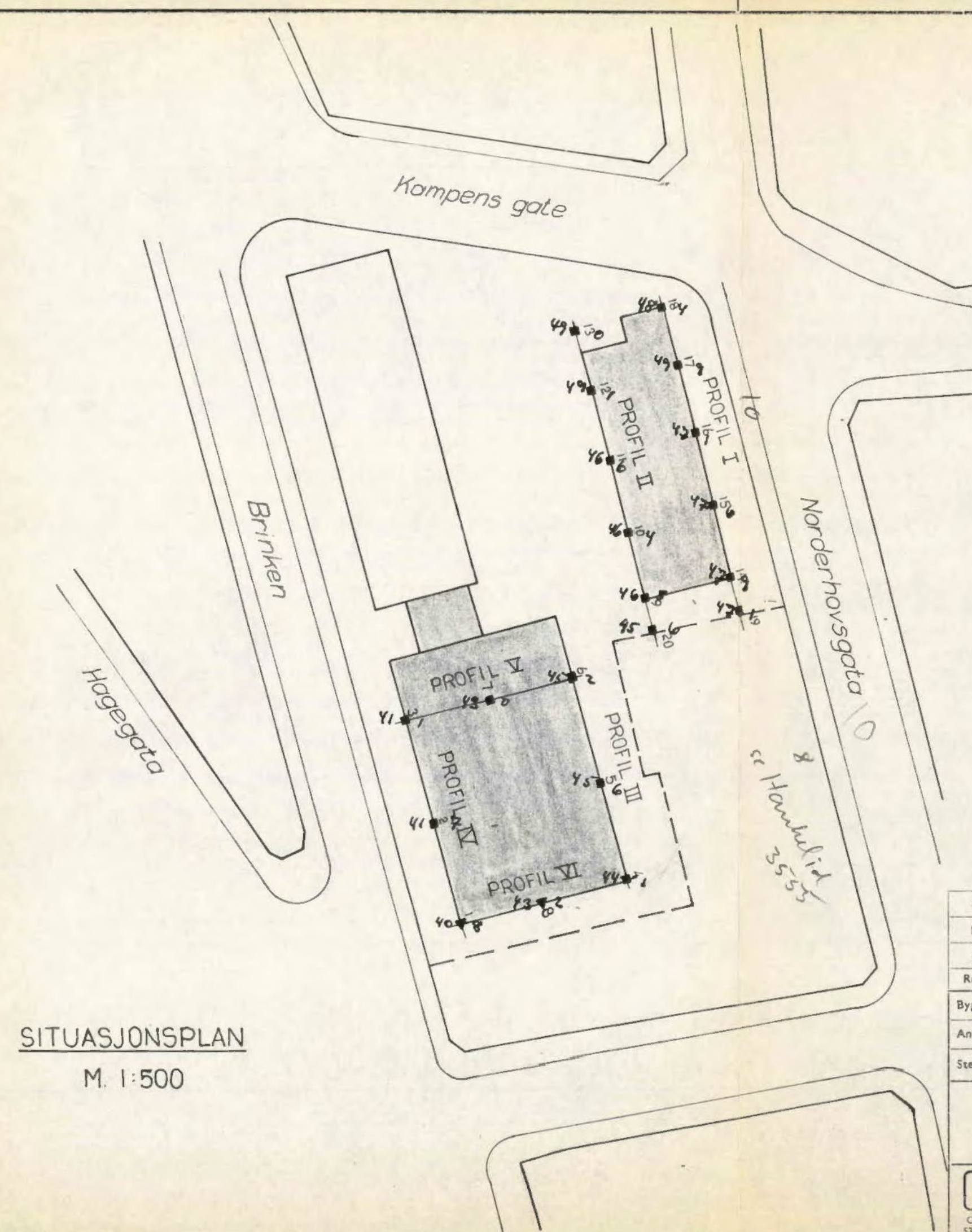
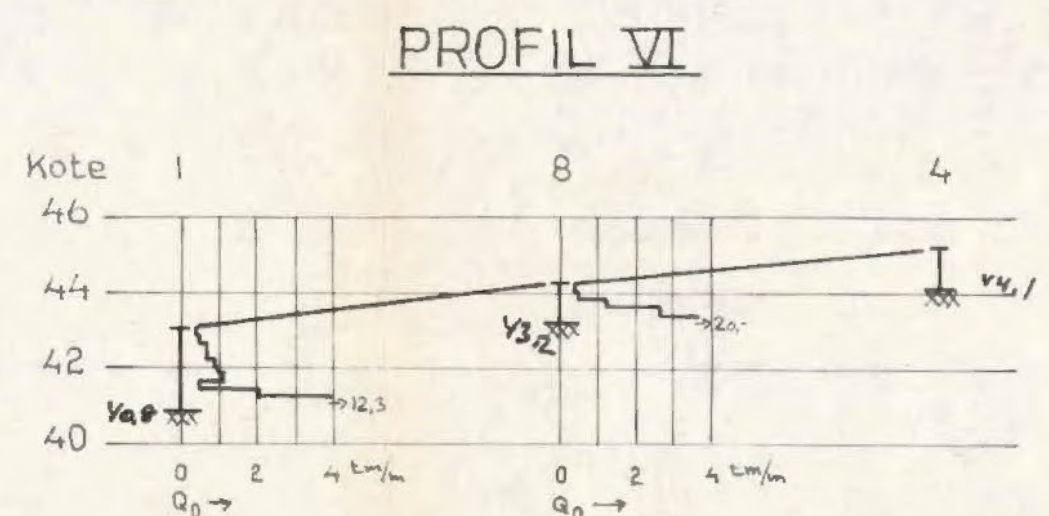
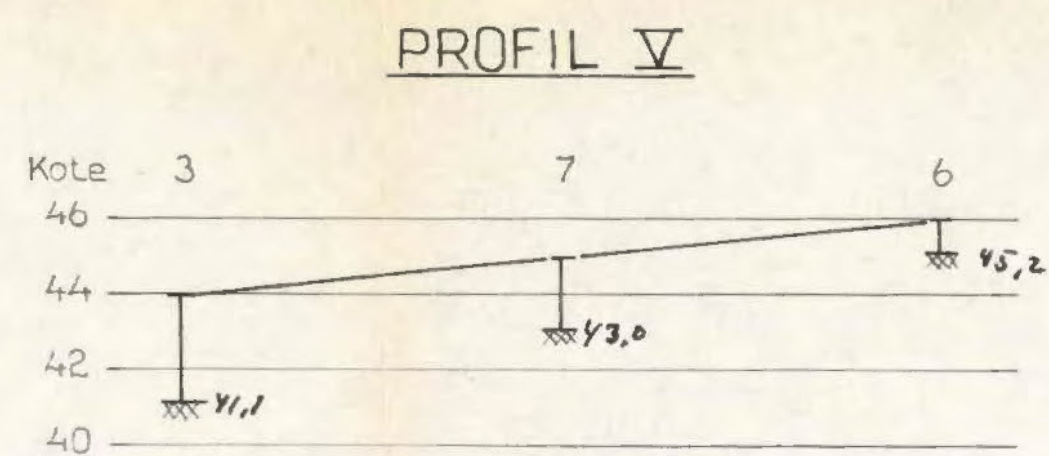
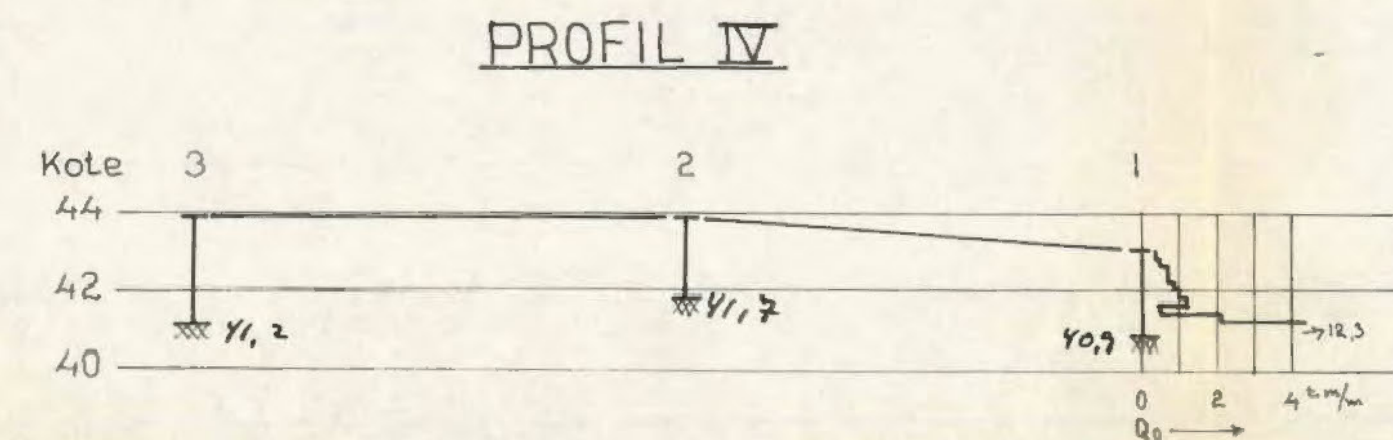
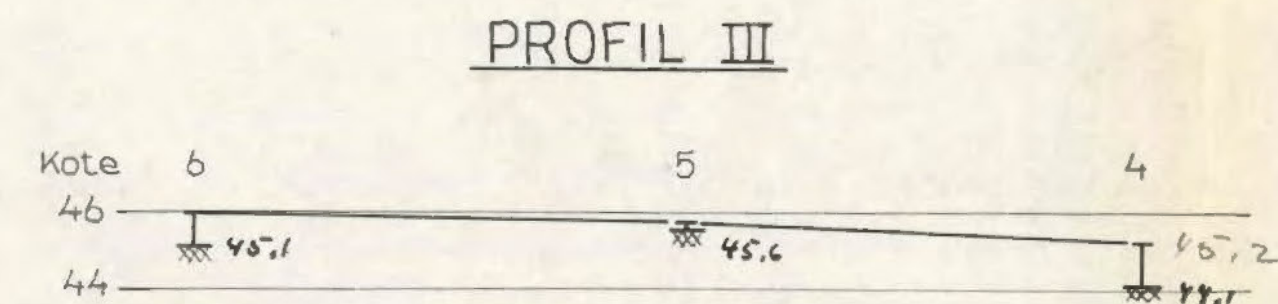
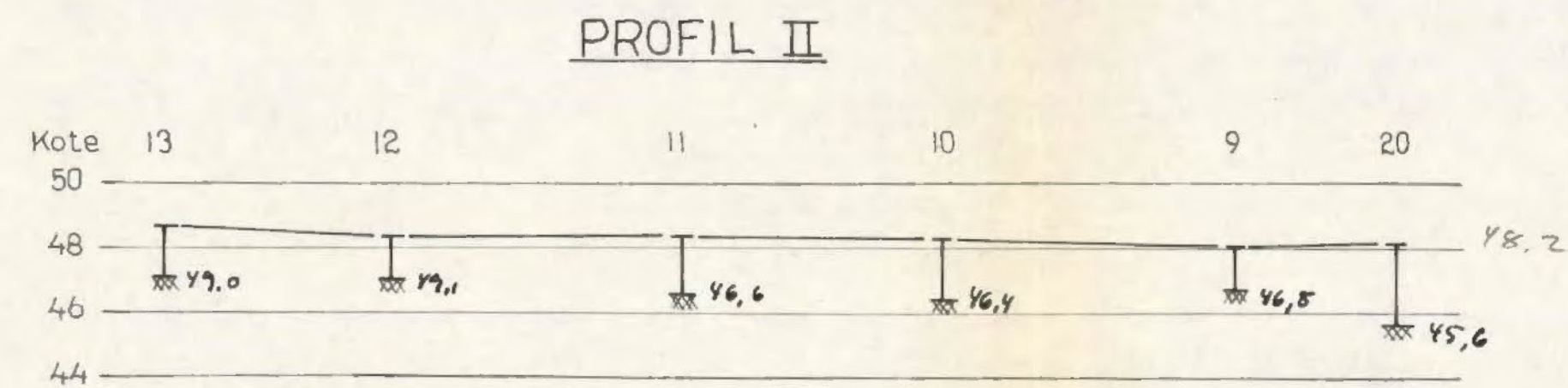
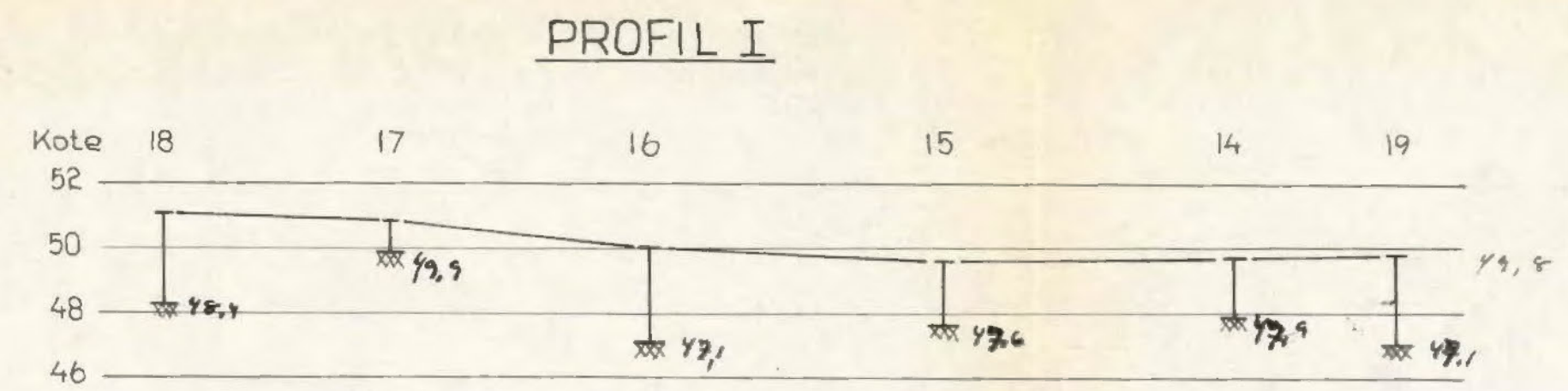
12.6.1968

Tilhører Undergrunnskartverket

M 2 11 11 11 11 11

SO.E1, IV

58
fmo



SITUASJONSPLAN
M. 1:500

SO E 1 IV

c			
b			
a			
Rev.	Dato	Sign.	
Byggherre: Oslo Menighetspleiers Fellesutvalg			
Anlegg: Kampen Gamlethjem			
Sted: Kampen, Oslo			
SITUASJONSPLAN MED PROFILER		Målestokk 1:500	Målt T.P. 7-6-68
		Tegn. Sim. 12-6-68	Bereg. AM
		Kfr.	
Tegn.nr. 2516-1			

a/s Sivilingeniør O. Kjøseth
FORUNDERSØKKELSER FOR BYGG OG ANLEGG
OSLO • BERGEN • KR.SAND S. • FORDE
53 15 80 18 270 23 071 466