

*NO: DG II

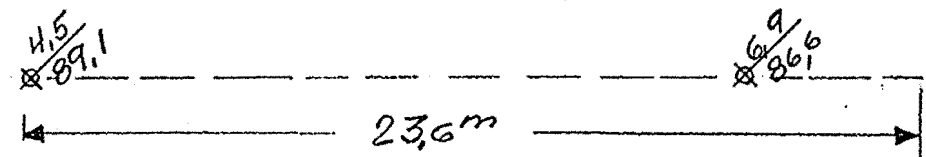
1643

Greifsen v. 12

Grefsenveien 12.
Boringskisse

1:200

Meinichs gt.



Hr. 12.

Grefsenveien.

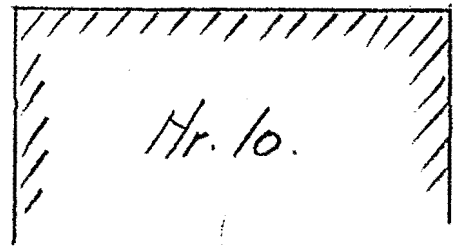

Betegnelse:

$\frac{4,5}{89,1}$ Dybde til fjell
Fjellets cotehöide

$\frac{7,3}{85,8}$

$\frac{7,5}{85,2}$

$\frac{9,3}{83,35}$



Hr. 10.

Oslø 29/8-35

[Signature]