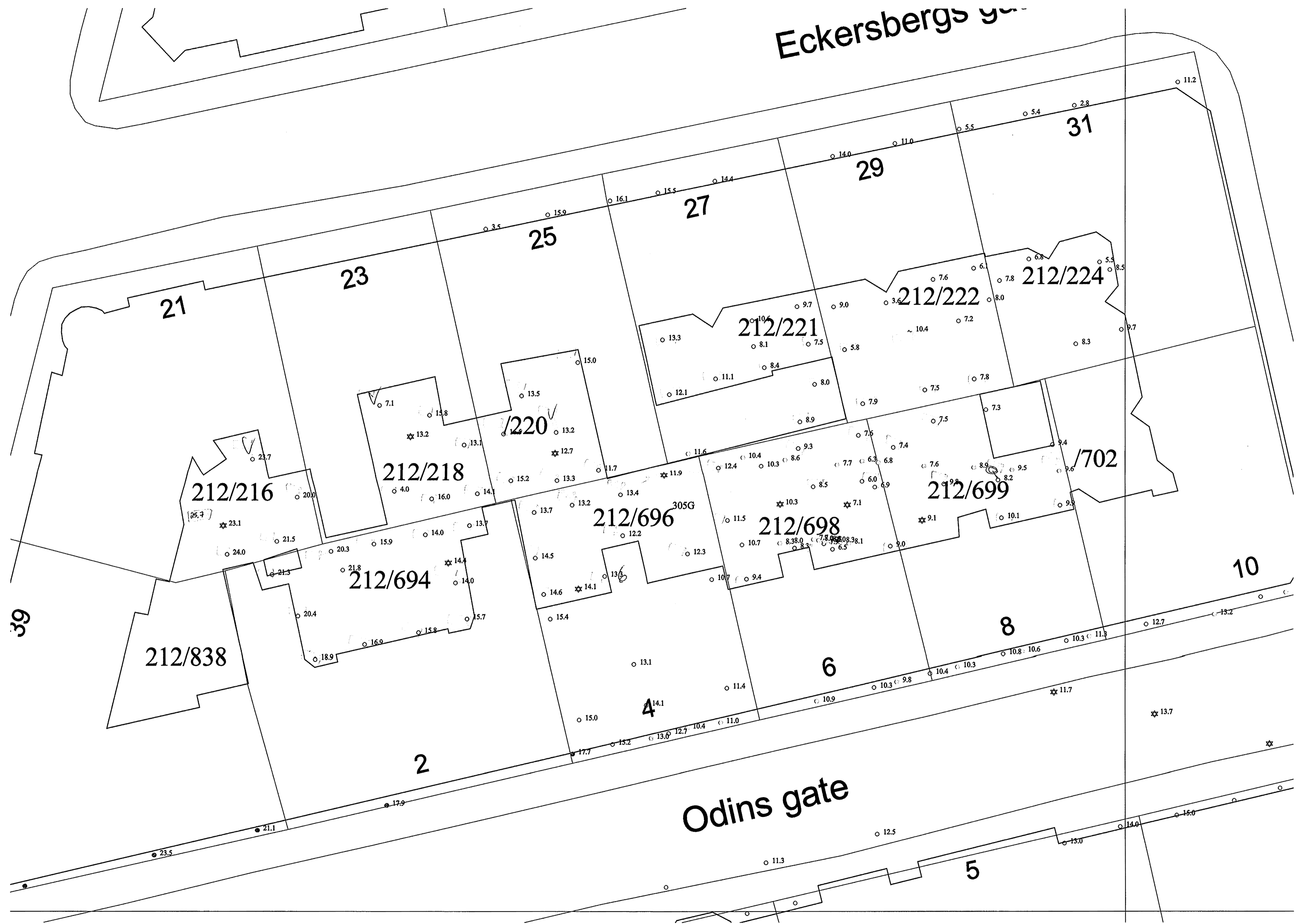


* NV: A2 III

491

NV $\frac{B}{3}$ IV

Eckersbergs gate




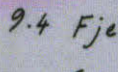



Odins gate

39

Grundboringskart M:1:200

S.N.

Betegner:

-  Terranghøter, $\frac{1}{2}$ akridiat
-  Fjeldets kotehøide
-  Supponerte fjeldhøter, 1^o akridiat
-  med mindre sikre data.
-  Strøk og feld

