

Madshus

8 6:5

NV, A2, II

Gyldenlövesgt. 7

1973

**Tilhører Undergrundskartverket**

**Må ikke fjernes**


OVERFOOT TIL KARTPLATE

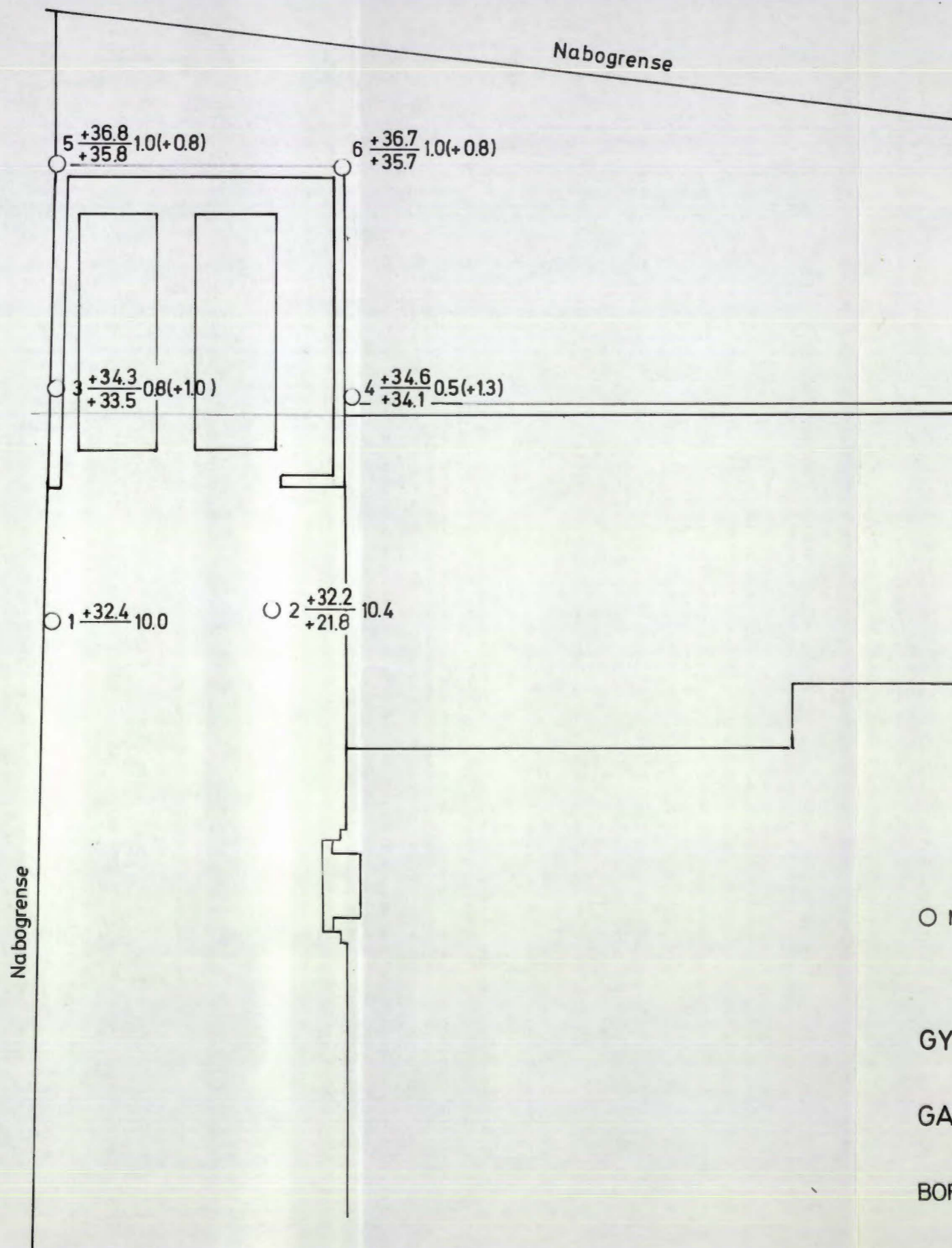
DATO: 75

SIGN: 

*overf. Jan 88/ano*

**NV. A2, II**

 787



○ Maskinslagssondering Nr.  $\frac{\text{Kote terreng}}{\text{Kote antatt fjell}}$  Dybde (Boring i antatt fjell)

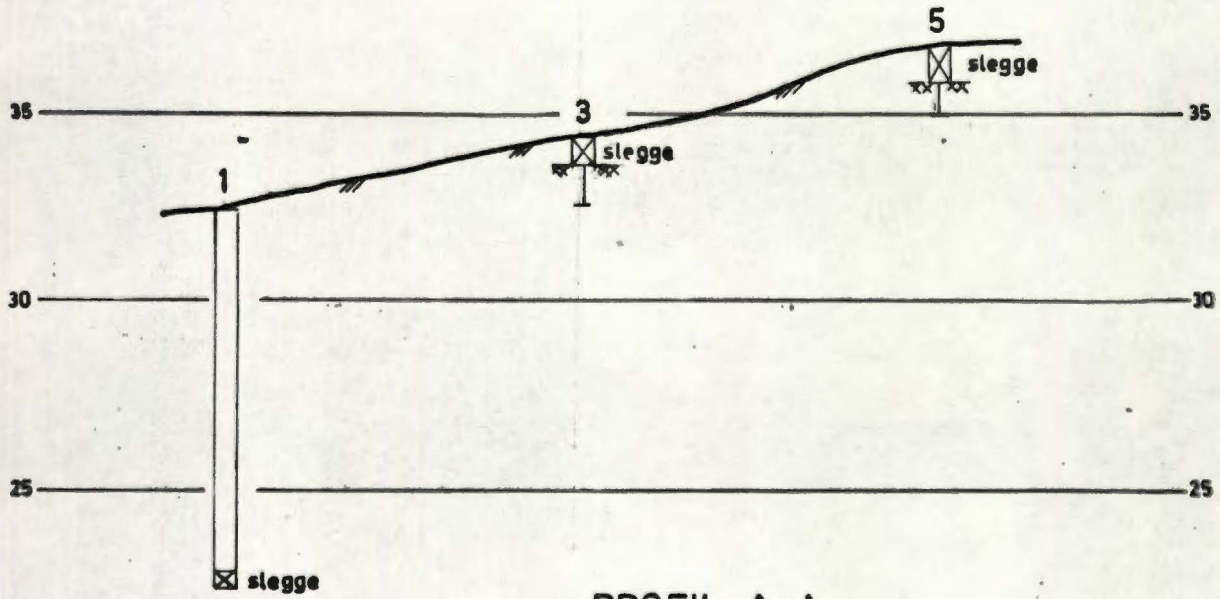
GYLDENLÖVESGT. 7

GARASJE

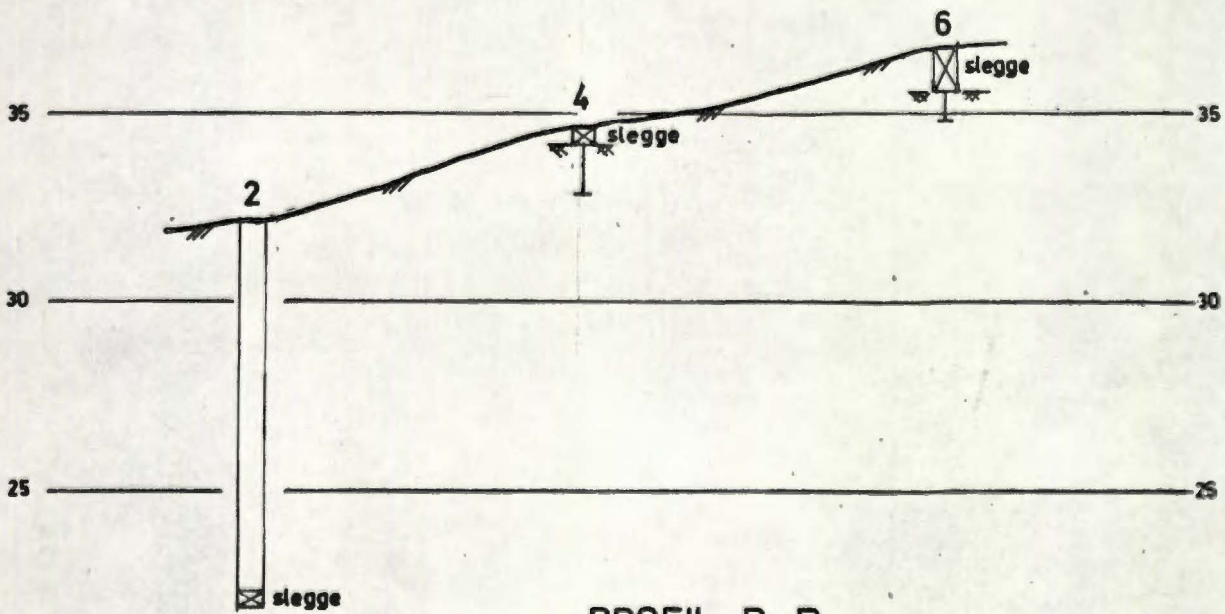
BORPLAN

M=1/100

NV A 2 II



PROFIL A-A



PROFIL B-B



Boring i antatt fjell

GYLDENLÖVESGT. 7

GARASJE

PROFILER

ML=1/100 MH=1/200