







MÅLESTOKK M=1.1000

-  Glimmergneis
-  Amfibolitt
-  Pegmatitt
-  Granitt
-  Svakhetssoner

50 E6 IV

BEKKELAGET II	Dato 3.7. 72	Tegnar
KJERNEBORINGER	Godkjent 	
FOTOGRAFIER AV HULL B-2	Oppdr. nr. 71622	
Norges geotekniske institutt	Tegn. nr. 06	

4016

NGI 716227

SOE6 IV

