

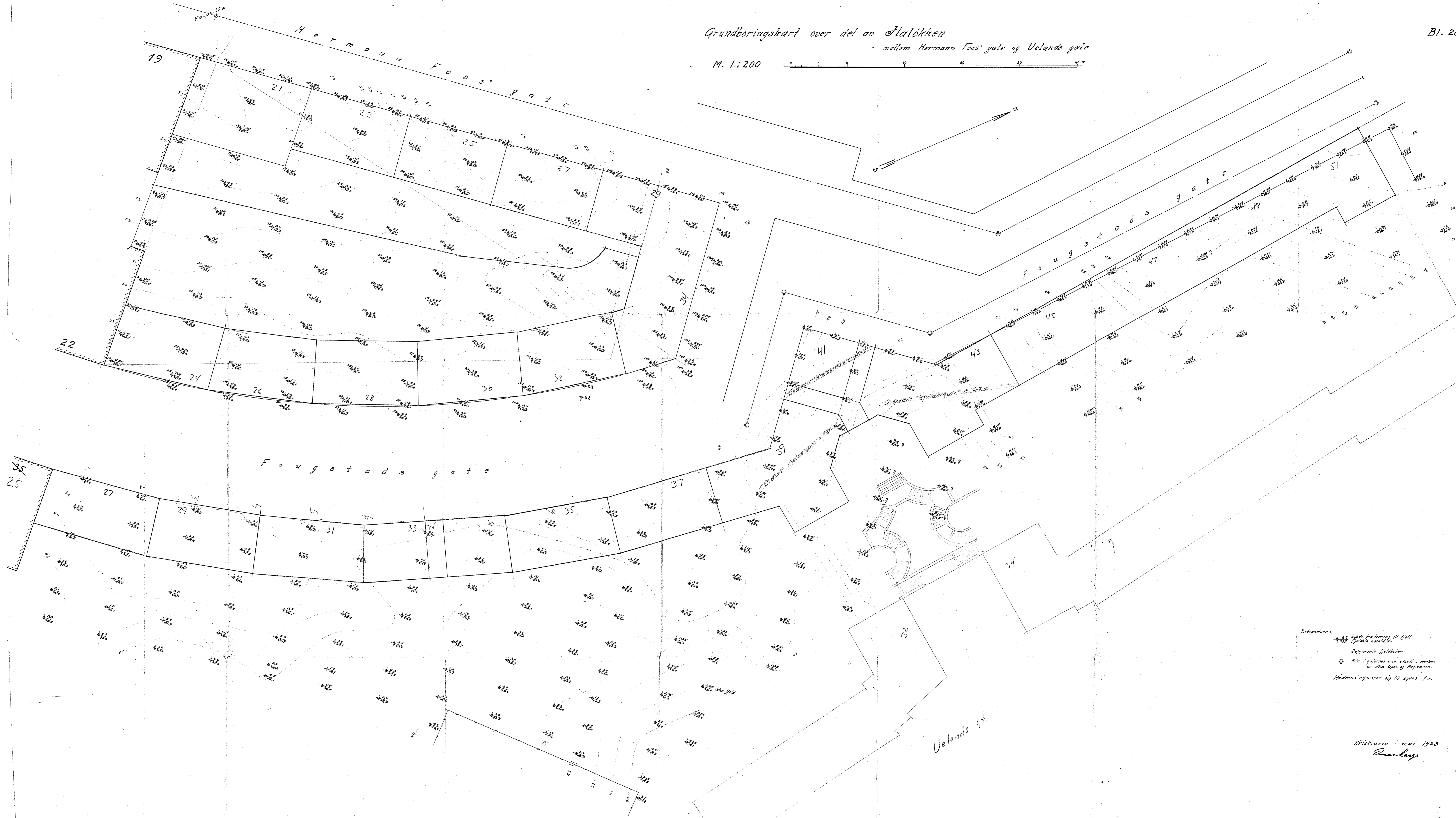
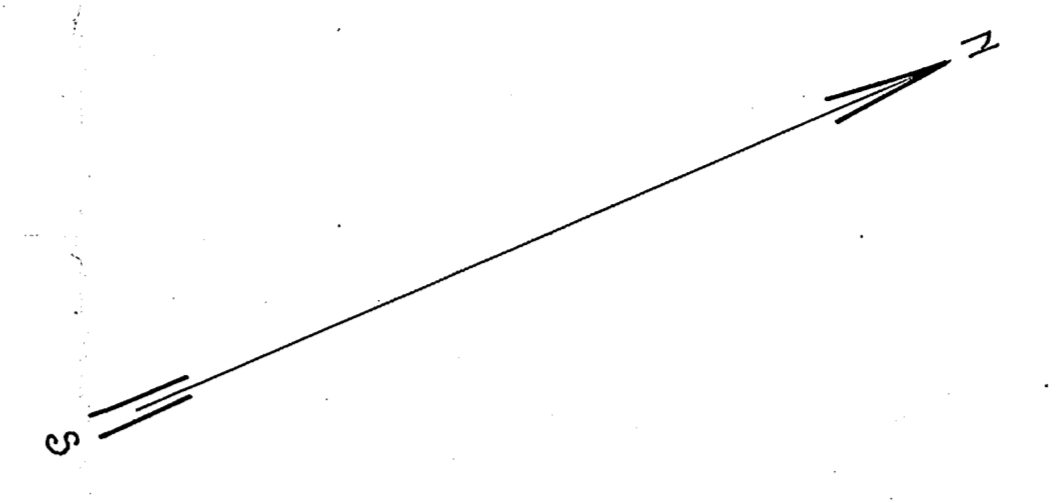

\* NO: B3, C3, C4

205

Hermann Fossgt. 21-29  
Foss stads gt. 27-51  
(Jla (o'kken))

Grundboringskart over del av Slalokken  
mellem Hermann Foss' gate og Uelands gate

M. 1:200



Belegninger:  
▲ Delt fra terrang til fjell  
▲ Fyllte korshole  
○ Rør i gatens are utsett i marken  
○ Høirens refererer sig til byens f.m.

Kristiania i mai 1923  
Omsky