

OSLO KOMMUNE  
Geoteknisk konsultants kontor

# SKOVLBORING






Sted: Vei 1315, Østre Akker vei

2070

Hull : 60 Bilag : II

Nivå : 115.0 Oppdr: R 13A-57

Vannst : Dato :

Dybde	Prøve	Sign.	Jordart	Dybde
			Tørrskørpe, litt siltig.	
			" " "	
			" " "	
			" " " ,en liten kvist.	
5			Silt og finsand (rødlig).	5
10				10
15			NO KG	15
20				20