

OSLO KOMMUNE
Geoteknisk konsultants kontor

SKOVLBORING

Sted: Vei 1315, Østre Aker vei

2640

Hull : 58





Bilag : 10

Nivå : 111,77

Oppdr: R-134-57

Vannst :

Dato :

Dybde	Prøve	Sign.	Jordart	Dybde
5			Siltig tørrskorpeleire.	5
			Tørrskorpe, litt siltig.	
			Leire, litt siltig, iblandet tørrskorper.	
			Leire, siltig, noe sand og grus, sensitiv.	
10				10
15				15
20				20

NO K6