






OSLO KOMMUNE  
 Geoteknisk konsultants kontor  
**SKOVLBORING**  
 Sted: Vei 1315, Østre Aker vei

Hull : 49 Bilag : 12  
 Nivå : 108,42 Oppdr: R-139-57  
 Vannst : Dato :

Dybde	Prøve	Sign.	Jordart	Dybde
			Tørrskorpe, siltig, iblandet blå-leire.	
			Tørrskorpeleire, litt siltig.	
			Leire siltig (fast)	
			Leire, litt siltig (fastelag, harde som stolper).	
5			" " " noen gruskorn.	5
10				10
15			NO K0	15
20				20