






\*SO:A1I

451

SO  $\frac{B}{1}$  V

S.O. B V

Grundboringskart M.1:200

- Belegger:
-  Terrangholer, 1/2<sup>m</sup> avstånd
  -  -0.8 Fjeldets kotehøide
  -  Supponerte fjeldholer, 1<sup>m</sup> avstånd
  -  med mindre sikre data
  -  Stråk og fald

