

OSLO KOMMUNE

Geoteknisk konsulents kontor

SKOVLBORING

Sted: Etterstad

Hull : ^{3/3 248} 399 405 Bilag : 24




Nivå : _____ Oppdr: _____

Vannst : _____ Dato : _____

| Dybde | Prøve | Sign. | Jordart | Dybde |
|-------|-------|-------|---------|-------|
|-------|-------|-------|---------|-------|

425U

425U

| | | |
|-----|---|--|
| 1,0 |  | Hull 405, kote 83,27, grunnvannstand 9,70 u.t. |
| 2,0 |  | Tørrskorpeleire, siltig ---, ---, enk. planterester |
| 3,0 |  | Leire, siltig, enk. tørre flekker, enk. sand og gruskorn |