







OSLO KOMMUNE
 Geoteknisk konsultants kontor
SKOVLBORING
 Sted: Etterstad

Hull : ²⁸⁸ 212 ³⁰⁹ Bilag : 25
 Nivå : Oppdr:
 Vannst : Dato :

1130, 1140

Dybde	Prøve	Sign.	Jordart	Dybde
-------	-------	-------	---------	-------

1140

1,0		Hull 309, kote 83,35, grunnvannstand 1,30 u.t. Tørrskorpeleire, siltig, enk. planterester
2,0		---, ---, oksyderte flekker
3,0		---, ---, enk. planterester
4,0		Leire, siltig, enk. planterester, enk. sand og gruskorn
5,0		---, ---, enk. tørre flekker, ---
6,0		---, ---, ---
SOF1		