






* NO: A1 III

362

NO $\frac{A}{1}$ II

N.O. II

Grundboringskart M.1:200

- Betegneri:
-  Terranghøter, 1/2^{de} akvidist.
 -  20^{de} fjeldets kotahøide.
 -  Supponerte fjeldhøter, 1^{de} akvidist.
 -  med mindre sikre delar.
 -  Strøk og fald.



Oslo, mai 1926.

Ajourneret desbr. 1927. 1/14 A.J.