

Haukelid

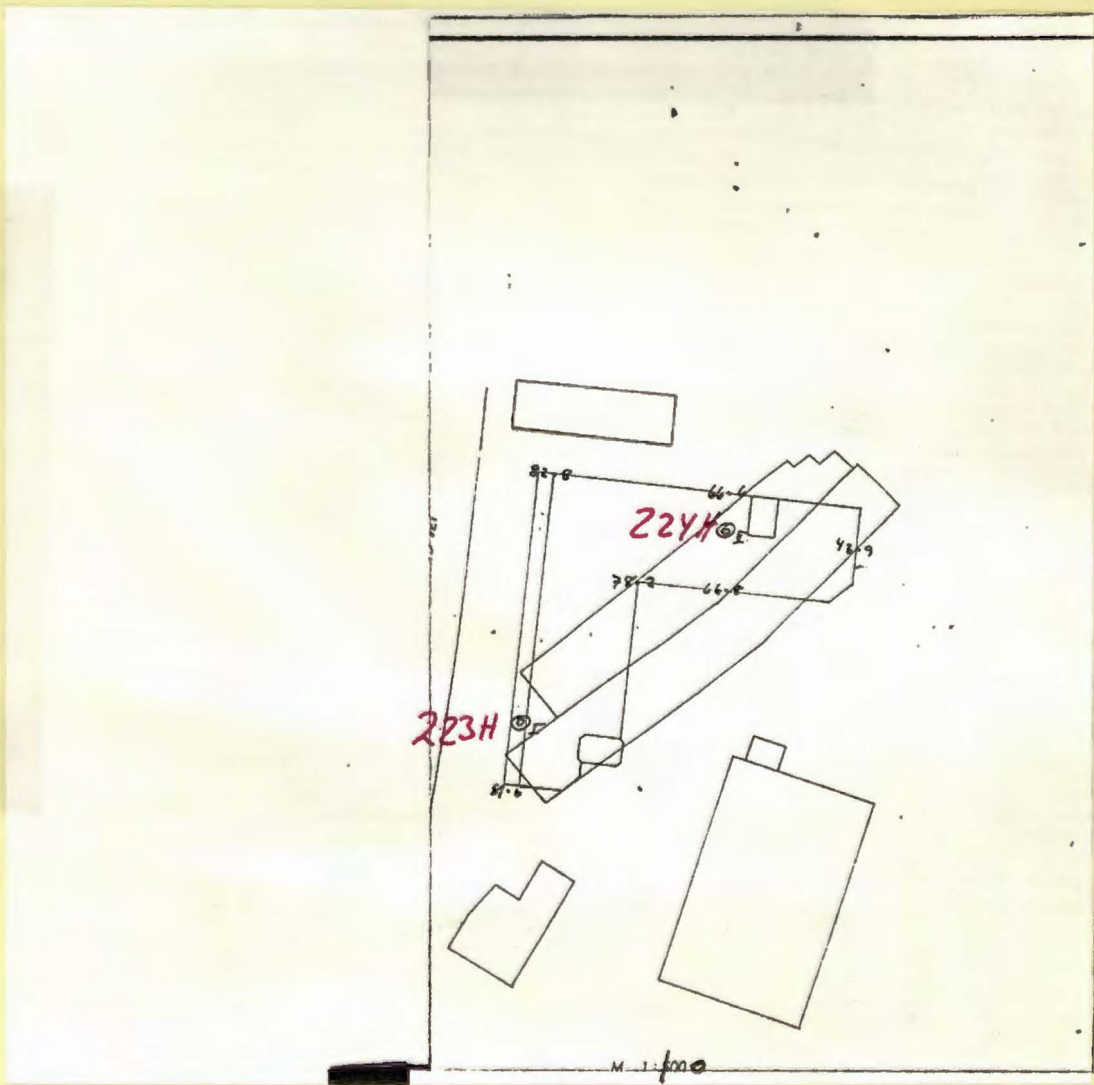
3118

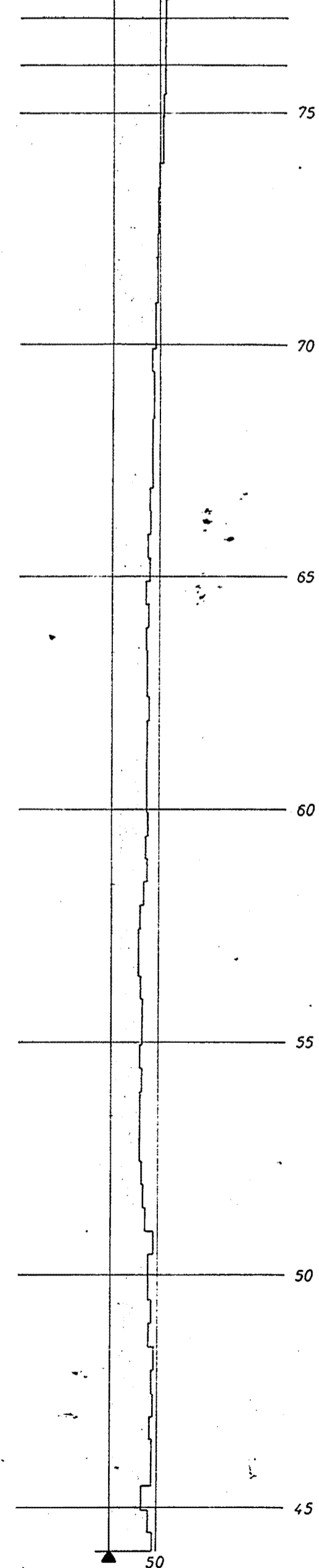
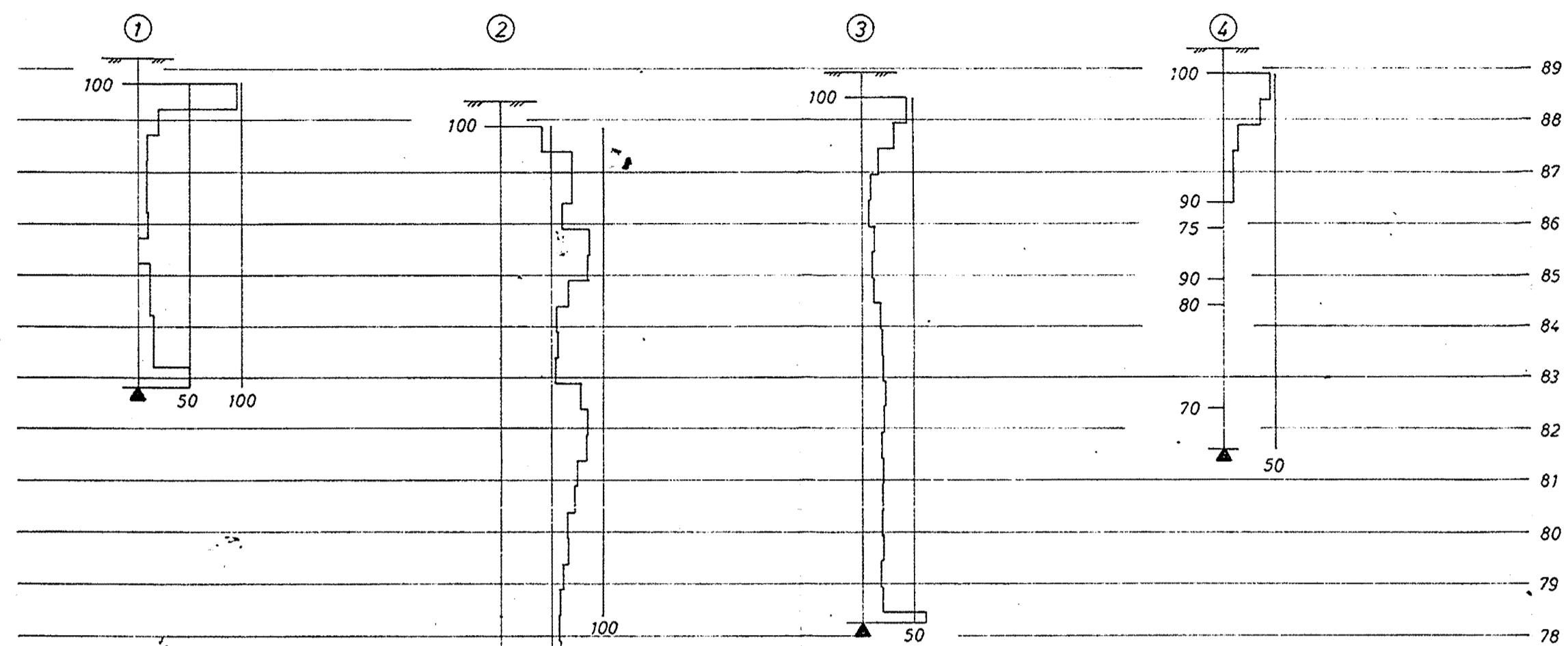
36/74

Ole Deviksvei 42

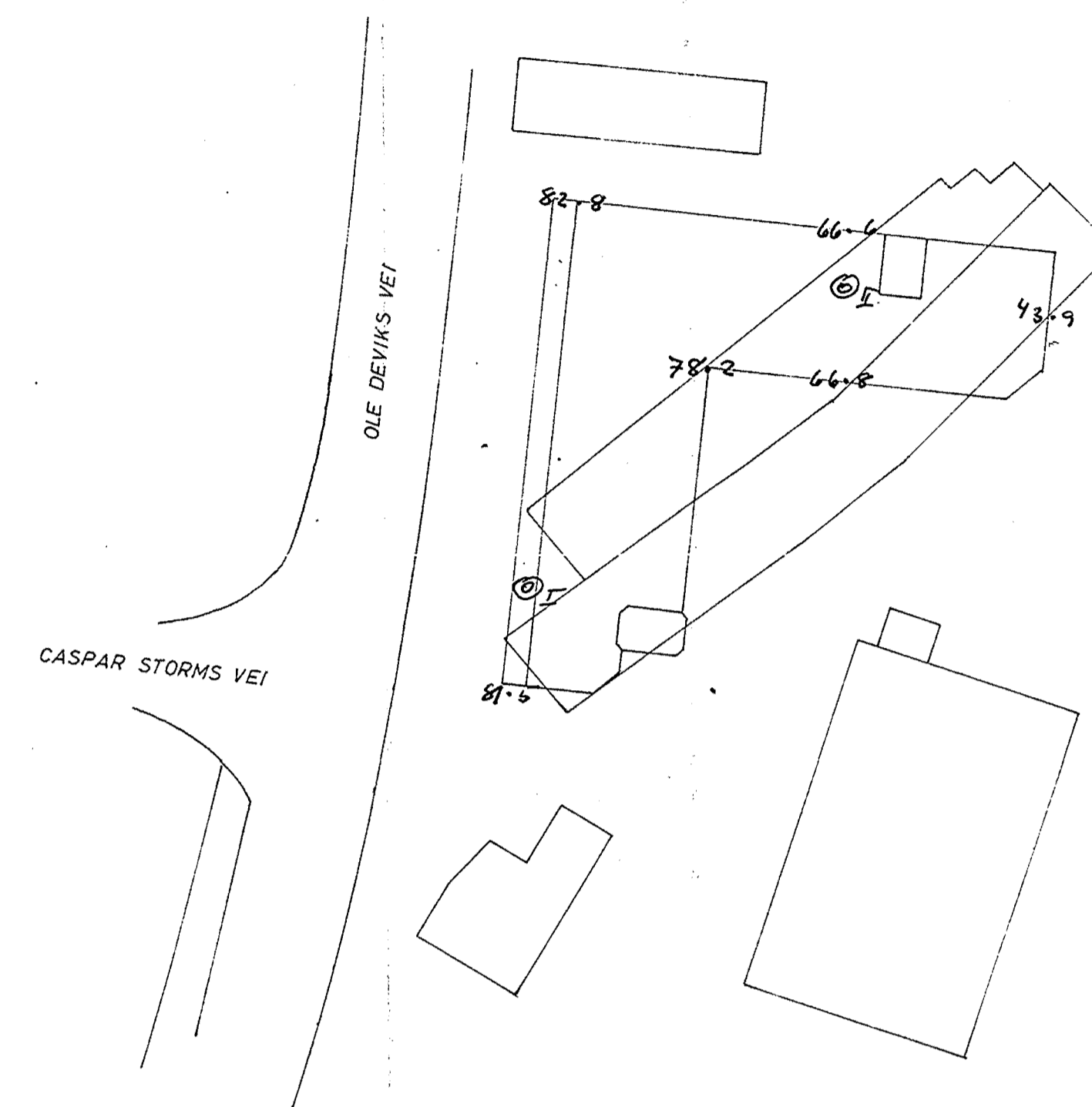
NO: H 2 II

over.

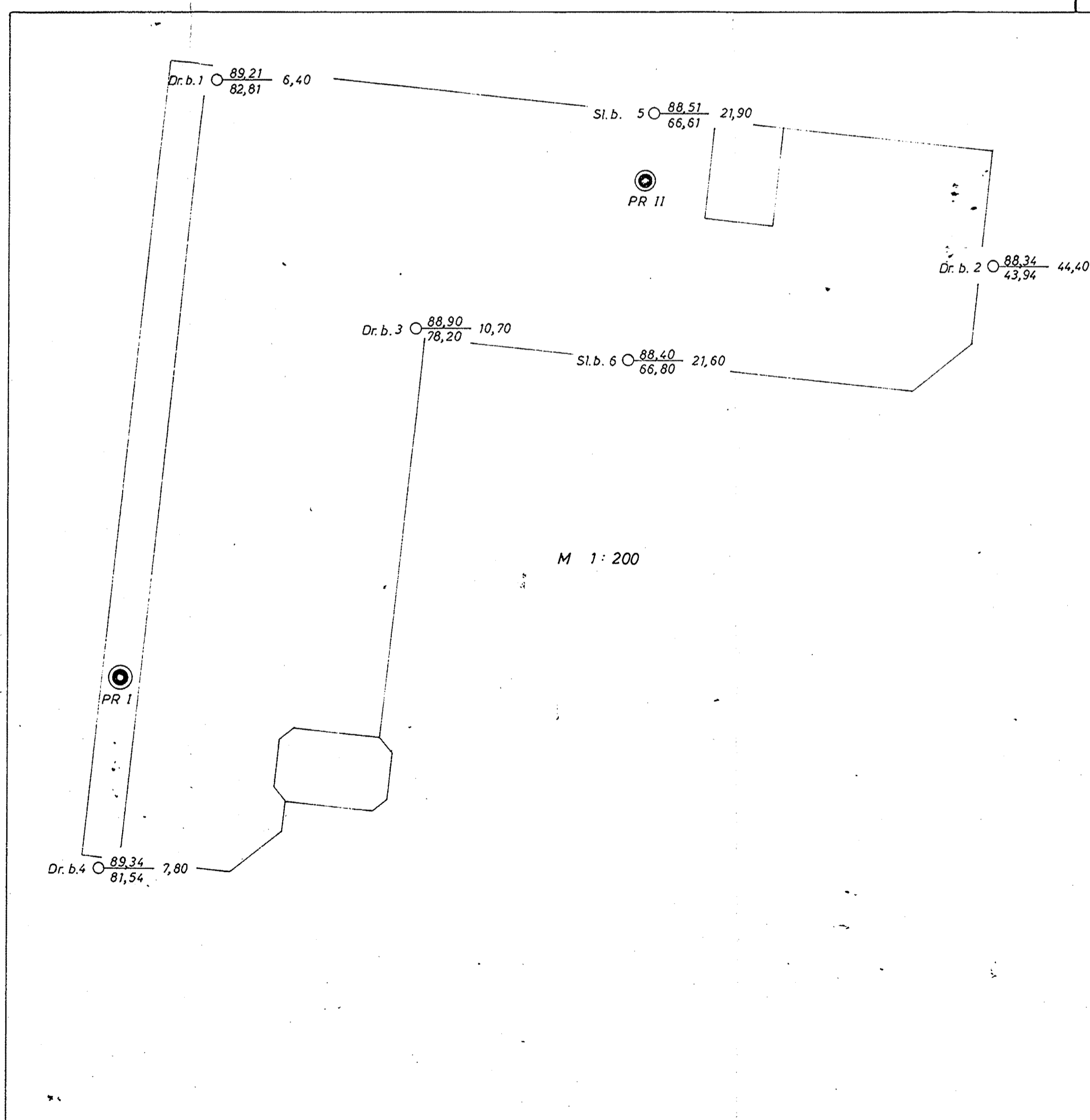




M 1:100



M 1:500



M 1:200

▲ På prøve I ser det ut til at dette symbolet viser "antatt fjell" derfor er tallene overført U- kart uten parametre

REV.	INDEX		
Osterhaugsgadens høyleri A/S Ole Deviks vei 42		1. 7. 74	P.F.
OPDRAGSGIVER:		DATE	SIGN.
Situasjonsplan Borplan Dreieborddiagrammer	MÅLSTOKK 1:500 1:200 1:100	GODKJENT R. Sevaldson	
INGENIØRFIRMA BJØRGULF HAUKEID GRUNNUNDERSØKELSER - OPPMÅLING Telefon 21 30 40 - Sandakerveien 76 - Oslo 4		ERSTATNING FOR: TEGN. NR.: 3118-1 ARB. NR.: 36/74	

