

50 F12 II

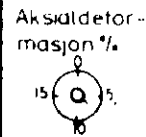
2040

OSLO KOMMUNE, GEOTEKNISK KONTOR

BORPROFIL

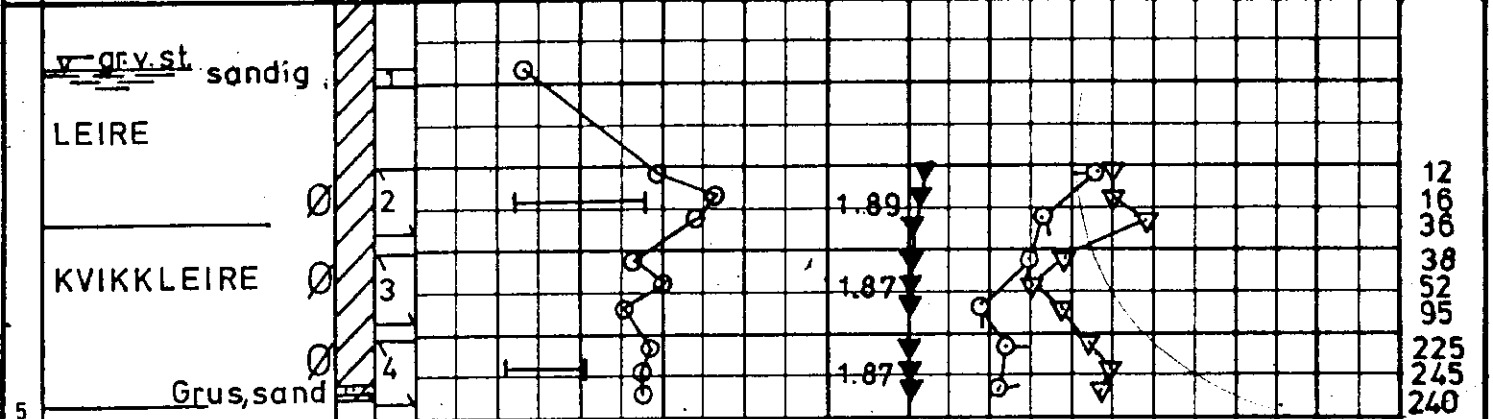
Sted: Nedre Prinsdals vei

Bull 3
 Nivå 59.7
 Prø 54 m.m.

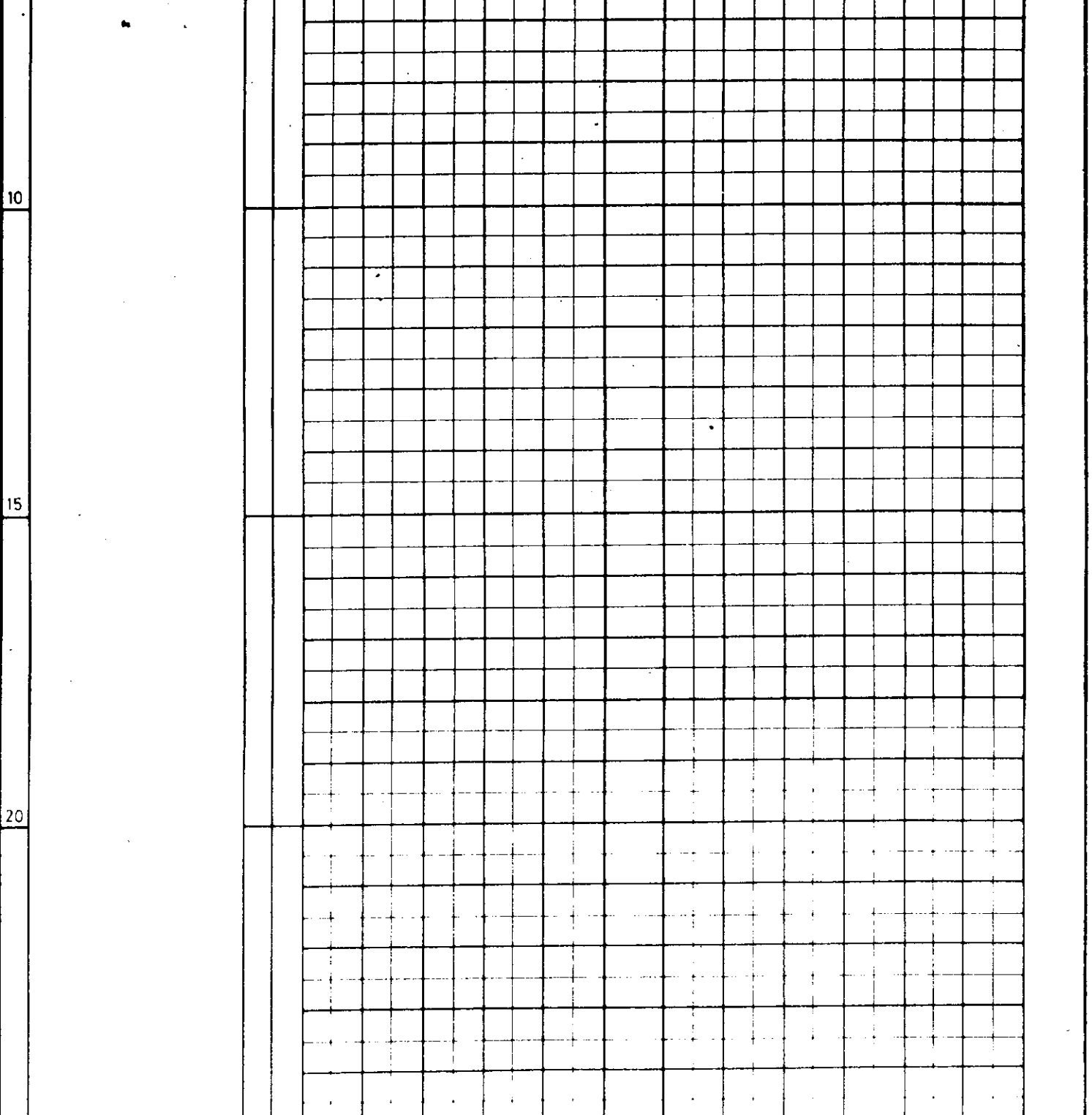


Bilag 1
 Oppdrag R 1958
 Dato Aug 83

| Dybde m | Jordart | Symbol | Pr. nr. | Vanninnhold w | | | | Densitet ρ kN/m ³ | Skjærtasthet ved trykkforsk | | | | | Sensitivitet | |
|---------|---------|--------|---------|---------------------------------------|----|----|-----|--------------------------------------|---|----|----|----|----|-------------------|--|
| | | | | Plastisk område $w_p \rightarrow w_L$ | | | | | Konusforsk ∇ , Vingeboring \circ | | | | | | |
| | | | | 20 | 30 | 40 | 50% | | 18 | 20 | 30 | 40 | 50 | kN/m ² | |



5
 Avsluttet
 XXX
 ANT. FJELL IFLG. SONDERING



12
 16
 36
 38
 52
 95
 225
 245
 240