

* NO: A1 IV

107

In kognitogt 31-33

over tomt no. 33 og 31 Inkognitogaten.

M. 1:200

Cotehöjderne refererer sig til byens 0.

Betegnelser:

--- Supponerte fjeldcoter

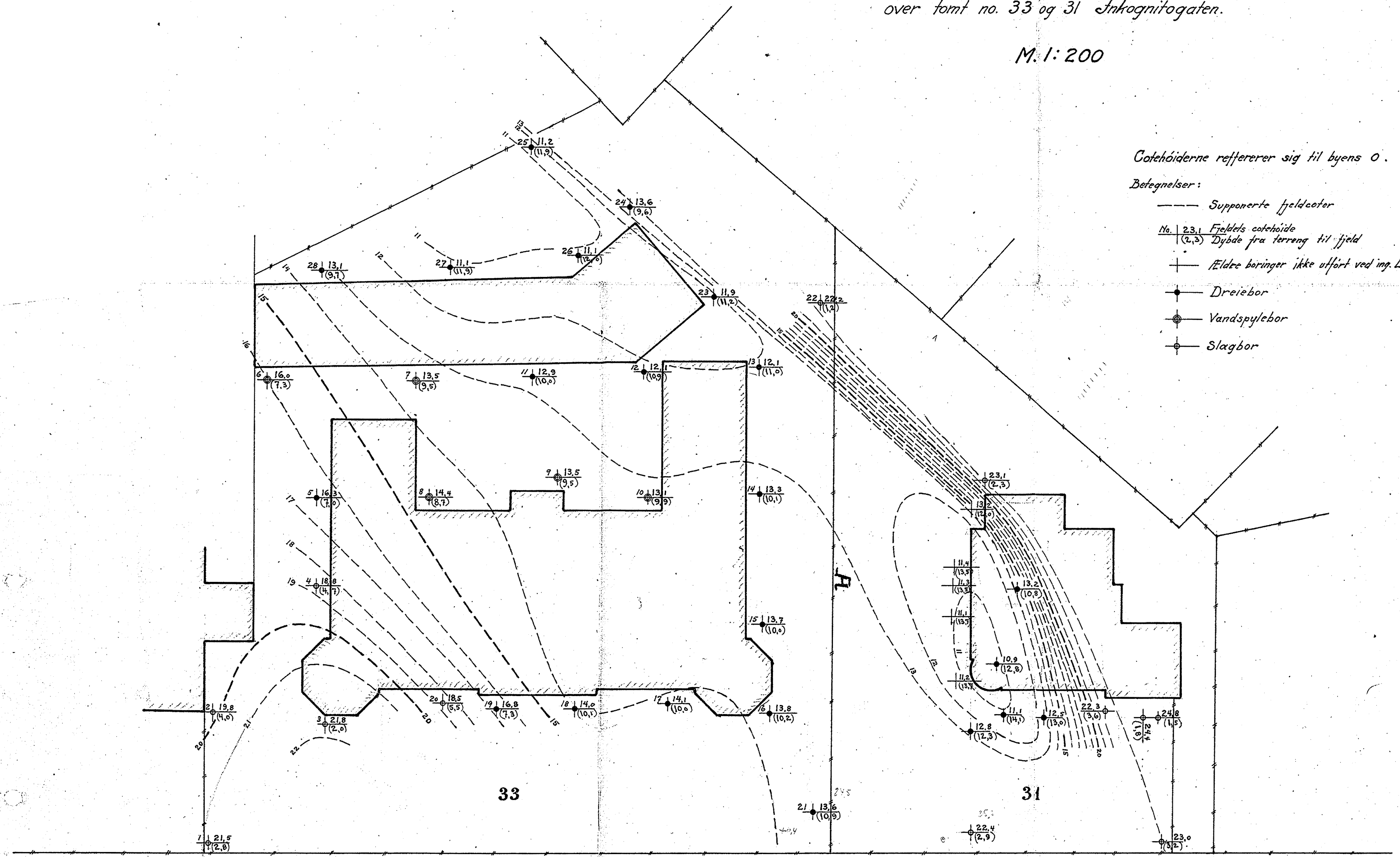
No. 23,1 Fjeldets cotehöide
(2,3) Dybde fra terrang til fjeld

+ Eldre boringer ikke affort ved ing. Lørg

• Dreiebor

⊕ Vandspylebor

⊕ Slagbor



I N K O G N I T O G A T E N

Kristiania 18-3-1921

Handwritten signature

32

30

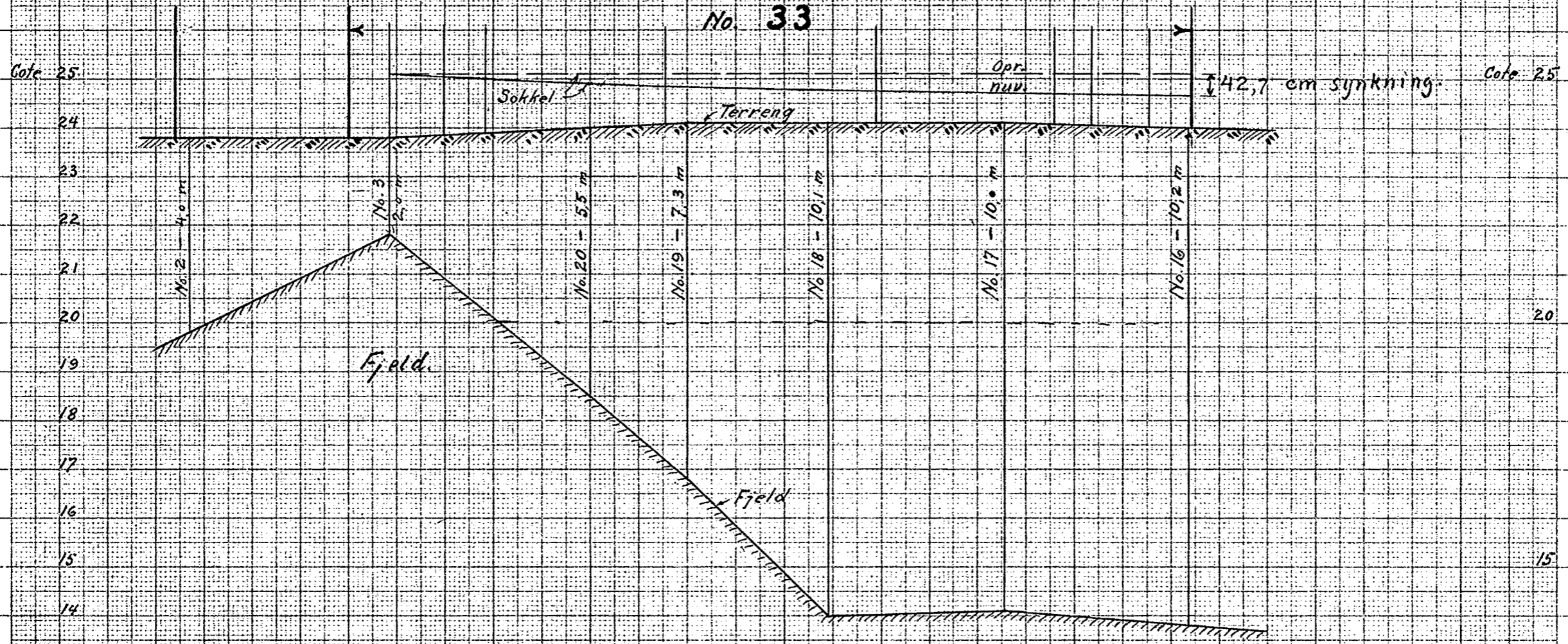
30

28

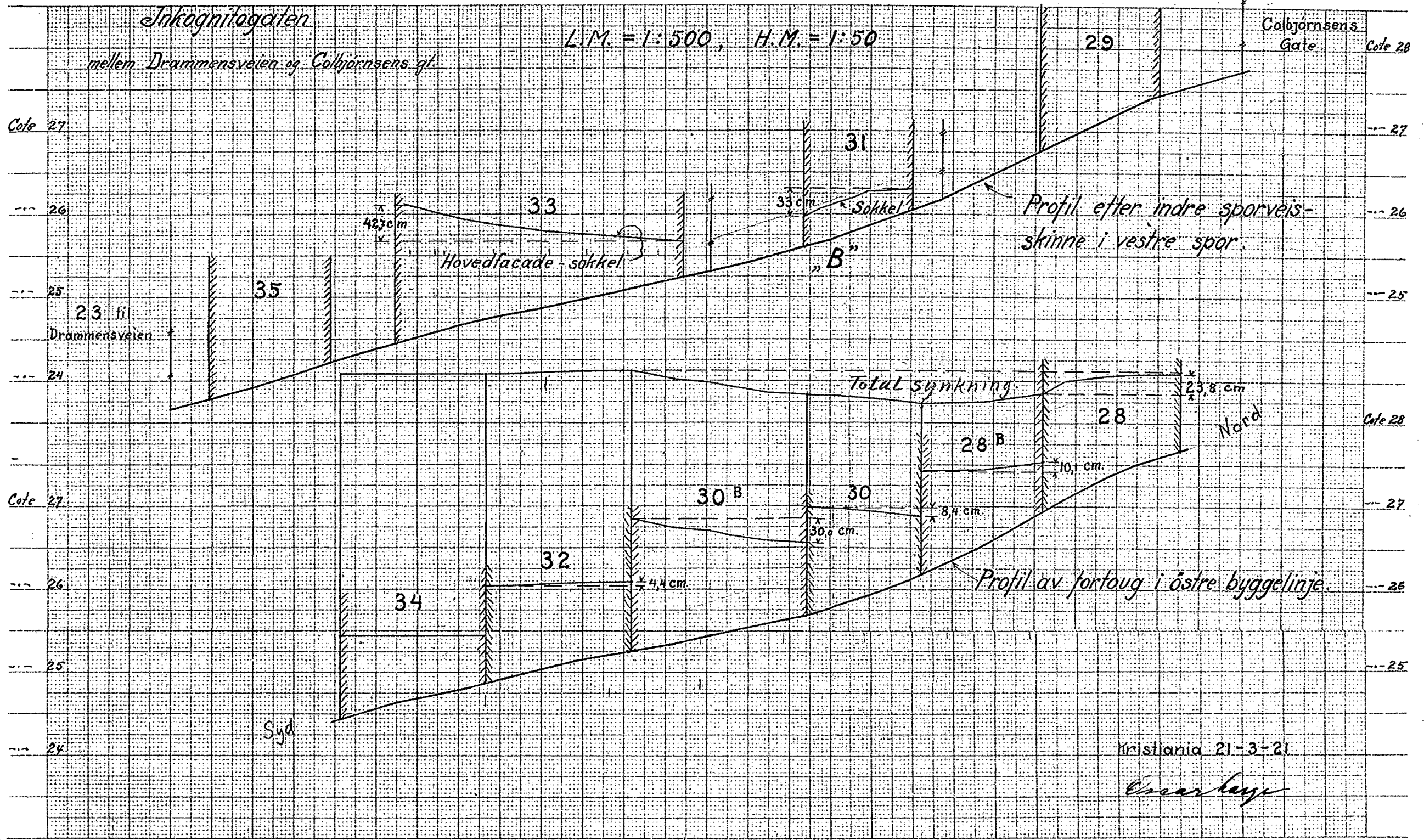
Inkognitogaten no. 33

Profil gennem borhullerne 2-3-20-19-18-17-16.

L.M. = 1:200, H.M. = 1:100



Kristiania 21-3-21
Oscarberg

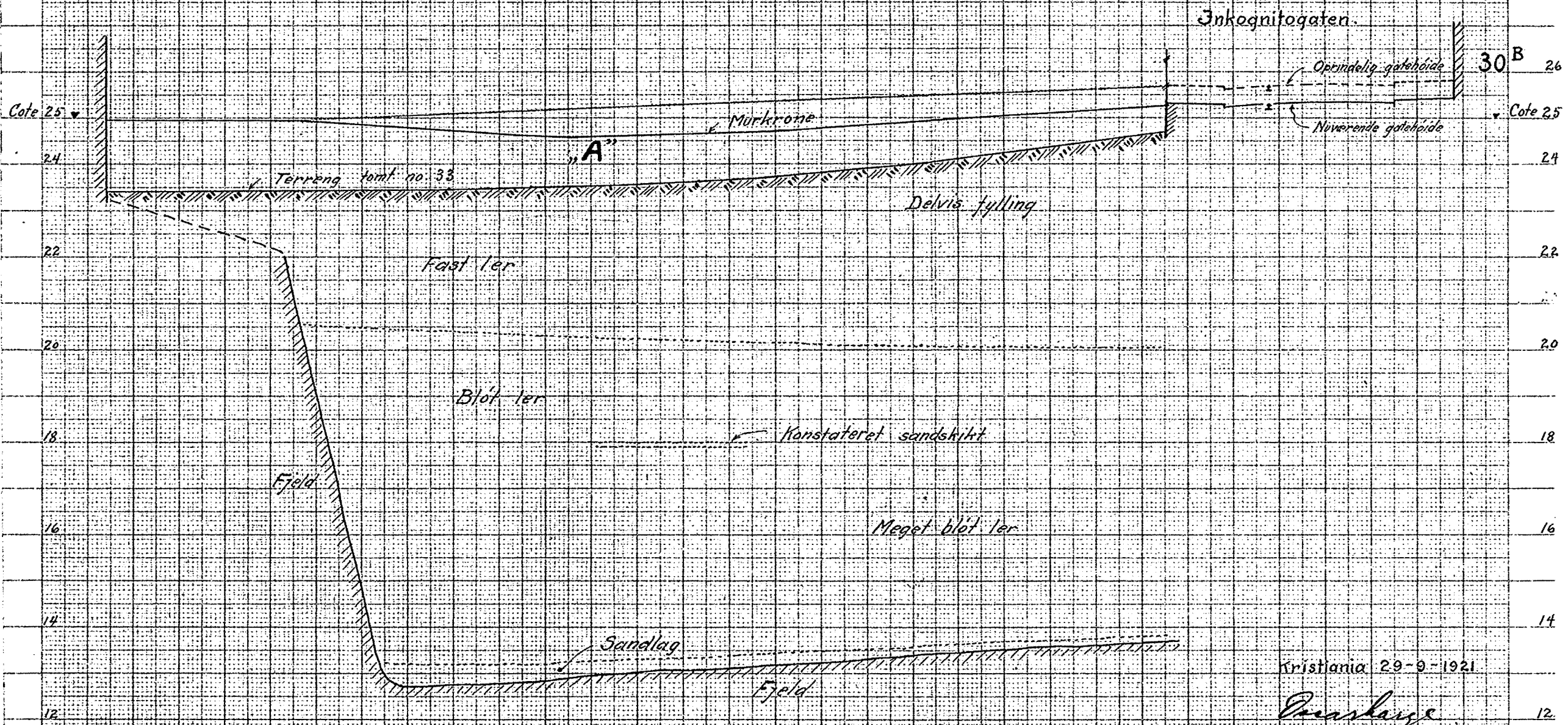


1911 E. p. 118

Inkognitogaten no. 33

Bilag 3 til kart bl. 107

Profil langs forstøtningmur i delet mellem no. 31 og 33
L.M. = 1:200 - H.M. = 1:100



Kristiania 29-9-1921

P. A. Skjerve

