

Knop, (Geoteam)

G 404

Jacob Aalsgt. 8.

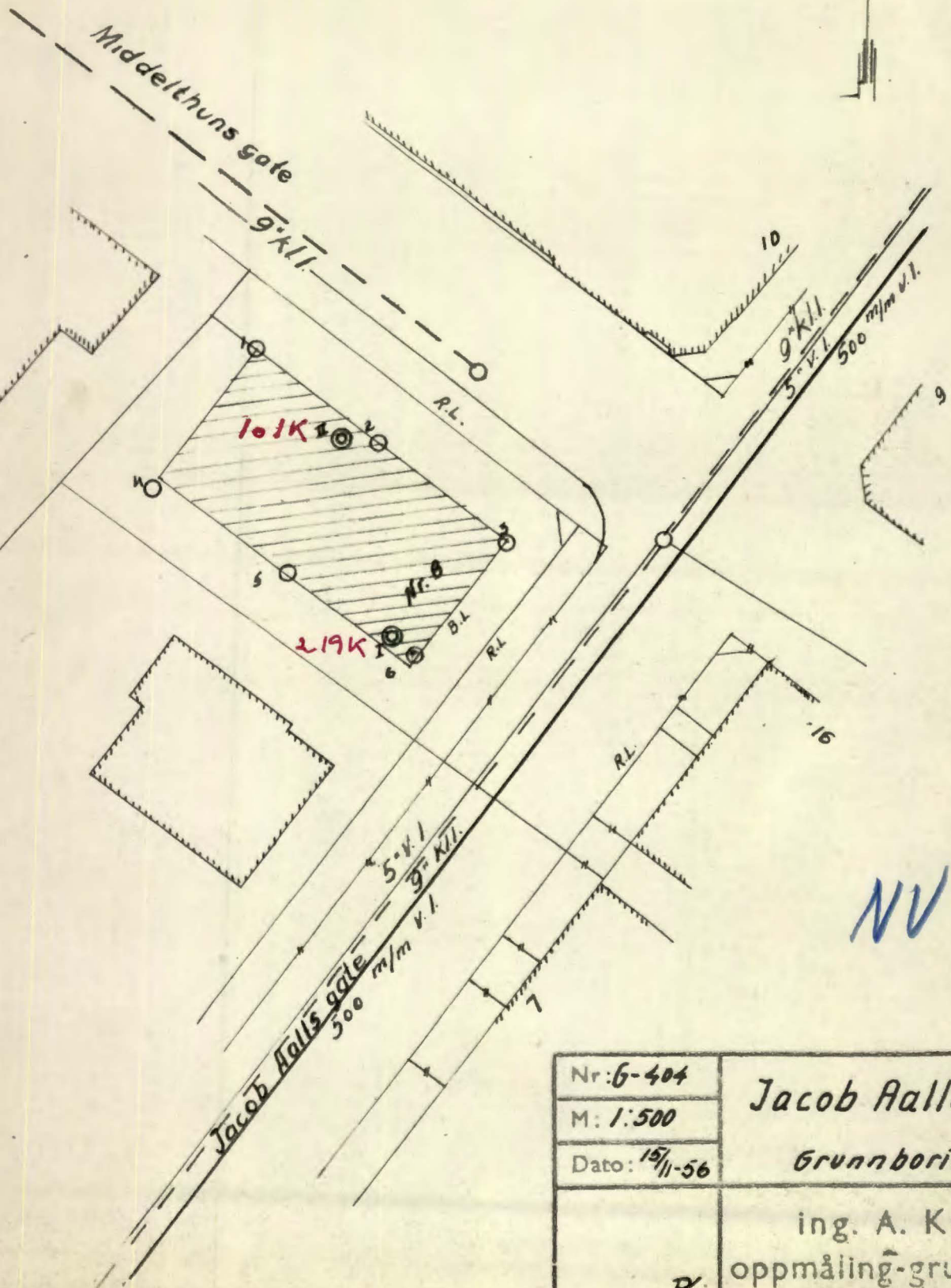
NV:A31



OVERFØRT TIL KARTPLATE

DATO: mai 76  
feb 82

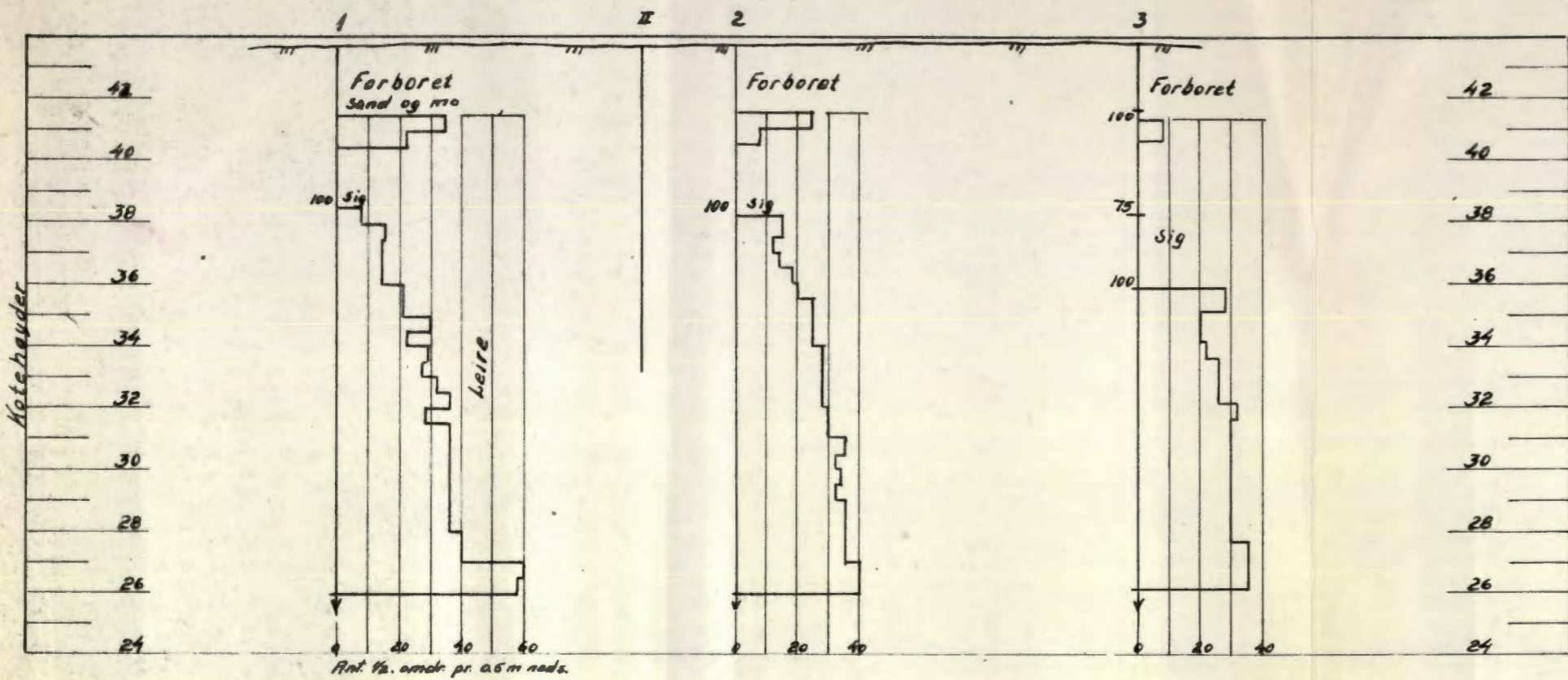
SIGN: A. H. Leide



NVA3

Nr: 6-404	Jacob Halls gate 8 Grunnboring
M: 1:500	
Dato: 15/11-56	
R:	ing. A. Knoph. oppmåling-grunnboring.

Prøver:

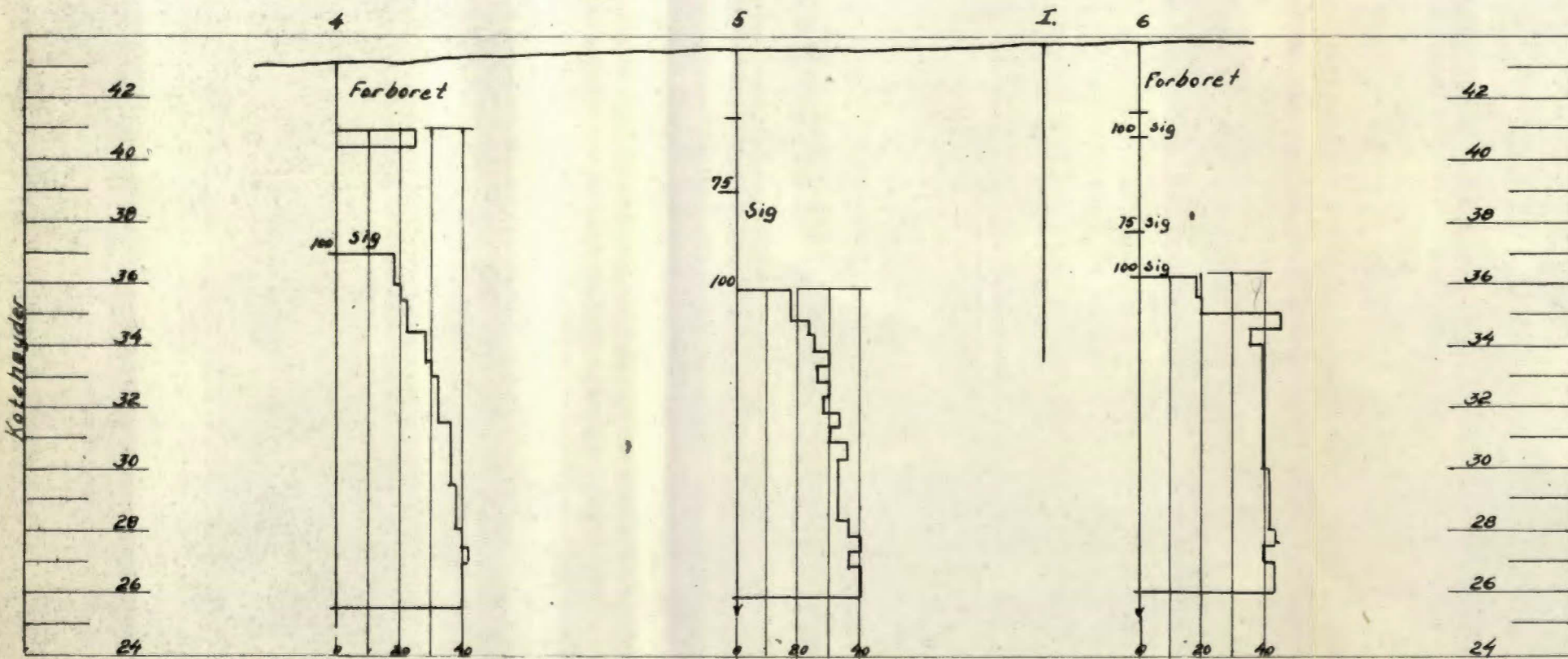


I

W	D	F	H <sub>1</sub>	H <sub>3</sub>	S	Σ	
31.0	35.2			(60.5)	(7.9)	204	Finno
7.4	47.3			(2.96)	(3.5)	1.96	Mjele
35.0	48.8	36	12	150	3.5	1.89	Leire
35.0	42.6	37	12	(37)	(1.0)	1.88	"
77.1	51.7	39	12	86	2.2	1.95	"
77.2	51.0	40	13	104	2.6	1.88	"
40.7	52.9	43	13	70	1.8	1.83	"
41.2	55.4	46	17	120	3.0	1.83	" ,mjelig.
42.2	54.0	46	15	128	3.1	1.82	"
41.9	53.6	46	15	104	2.6	1.82	"

II

W	D	F	H <sub>1</sub>	H <sub>3</sub>	S	Σ	
18.5	32.1					1.85	Finno.
24.5	39.7					2.02	Mjele.
33.3	47.9	42	36	179	4.1	1.90	Mjeleleire.
33.0	47.5	40	28	184	4.2	1.92	Leire, mjelig.
34.2	48.4	41	26	141	3.4	1.90	" "
38.0	50.0	43	27	141	3.4	1.88	" "
38.1	51.4	44	28	98	2.5	1.86	" "
40.1	52.6	46	19	128	3.1	1.84	" "
42.1	54.1	48	19	141	3.4	1.83	" "
43.5	54.8	51	23	154	3.6	1.81	" "



Nr: 6-404	Jacob Ralls gate 8
M: 1:200	
Dato: 15/11-56	
	Grunnboring
	ing. A. Knoph.
	oppmåling-grunnboring.