

NO, KL: 9

Knoph & Kjølset

G 888

Høyhus - Ammerud.

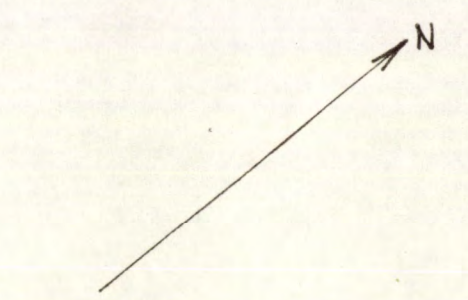
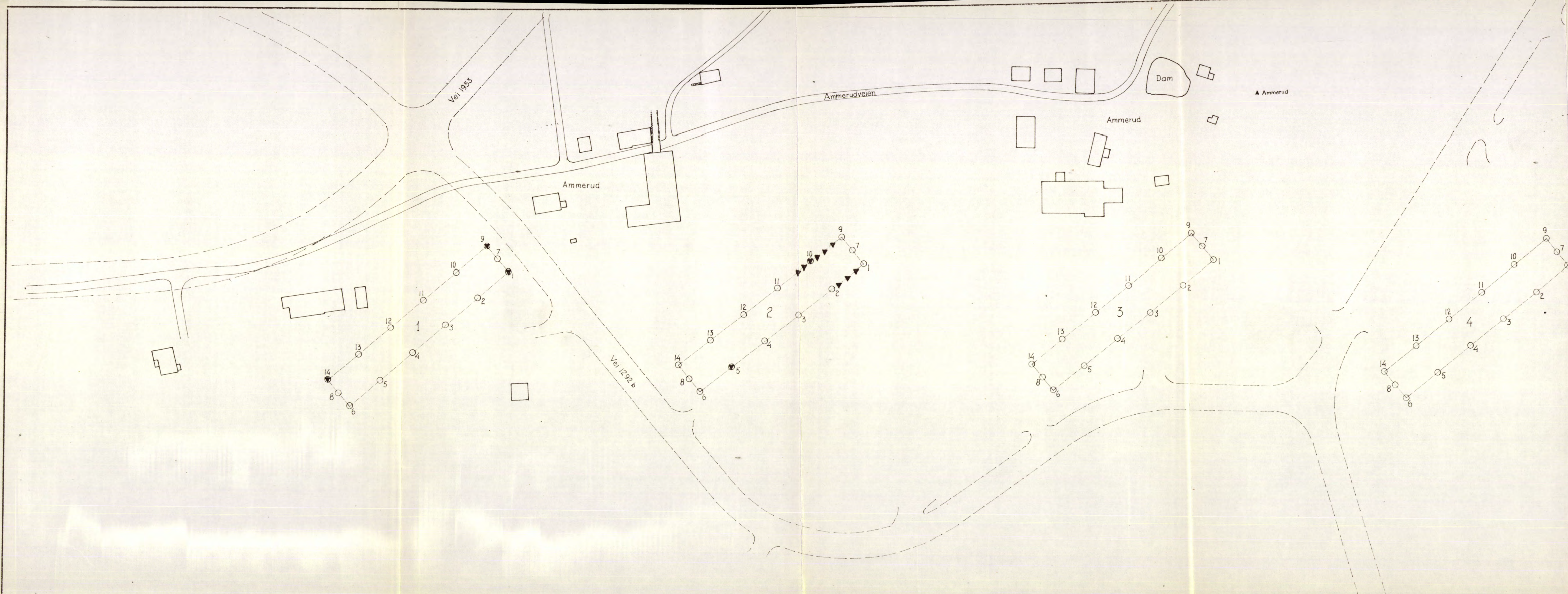
21. 5. 1963

Tilhører Undergrunnskartverket
Mette Ijernes

*NO:410, M10

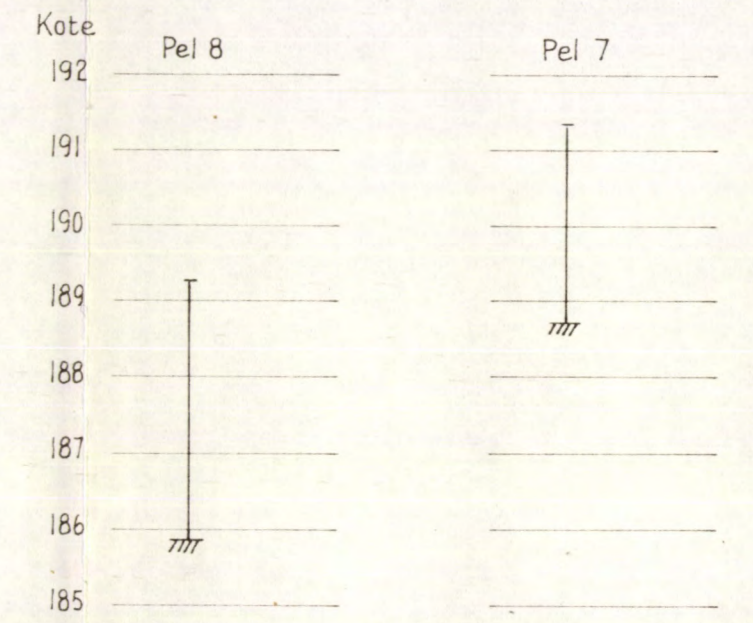
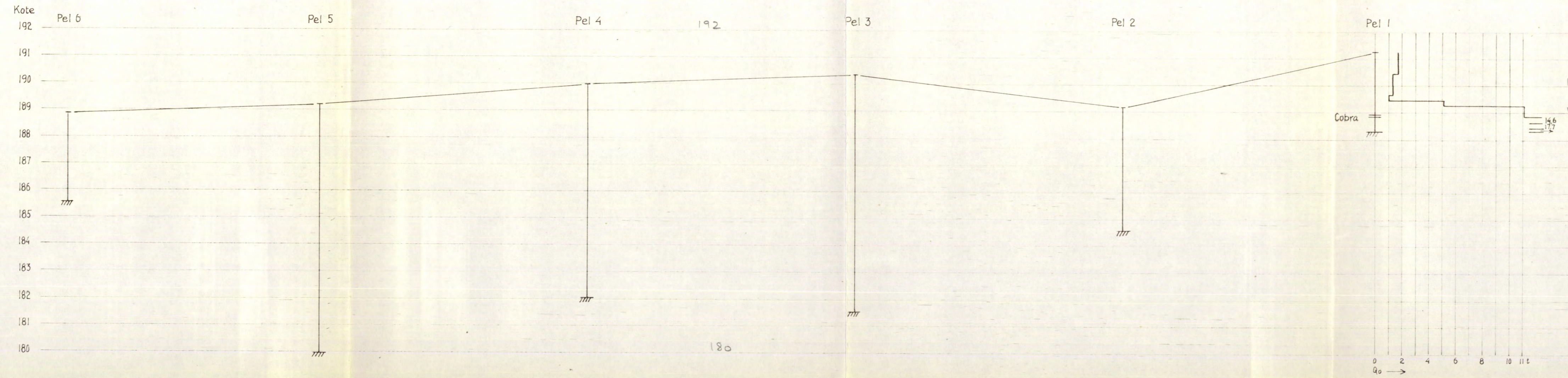
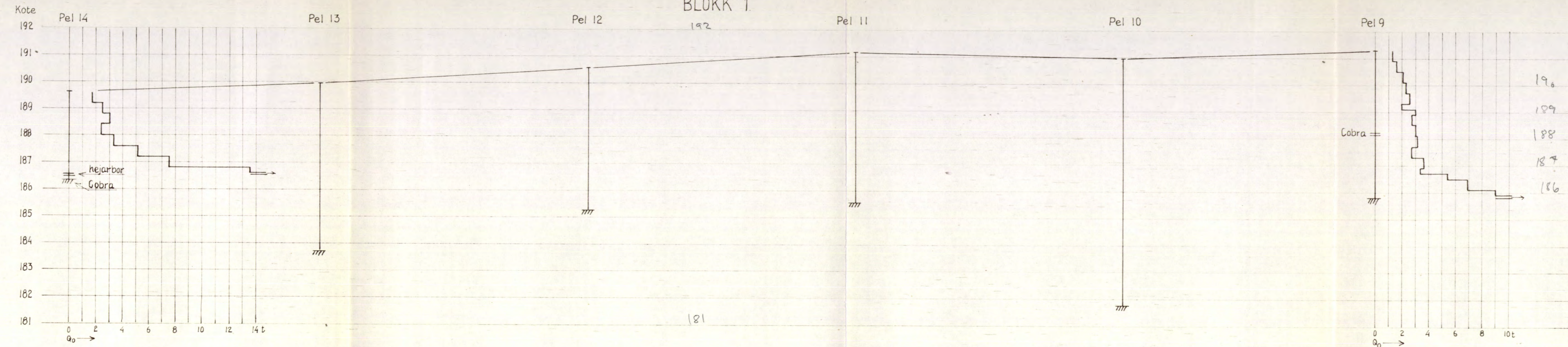
*Overført
Feb. 93/ENE*

467



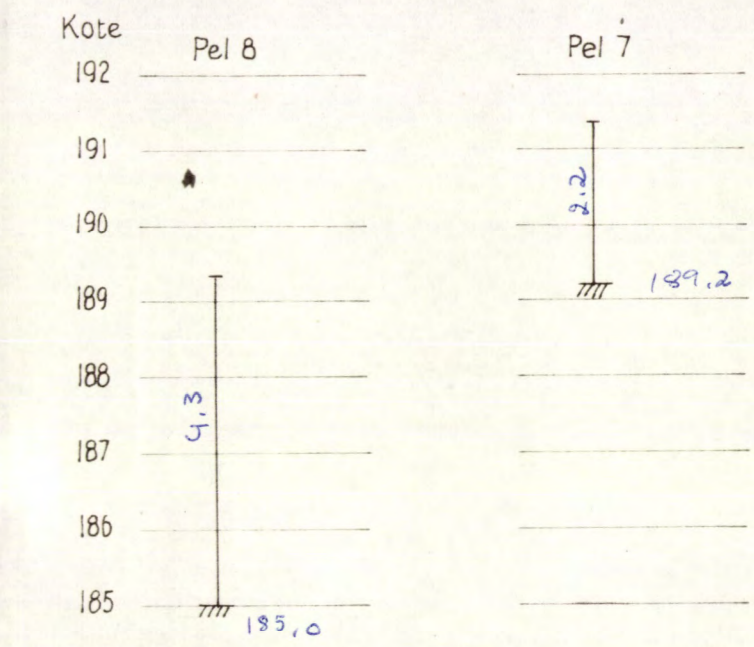
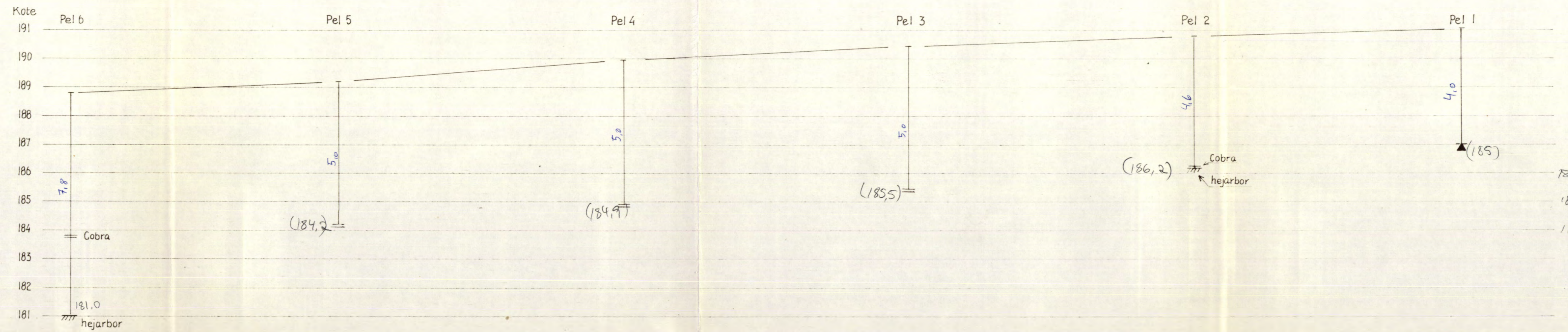
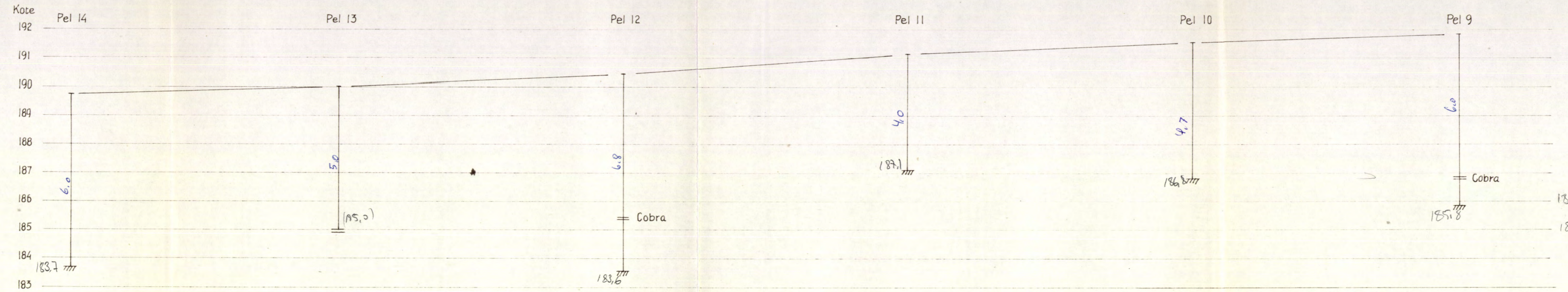
Rev.	Data	Sign.	
Byggherre: OBOS			
Anlegg: HØYHUS, AMMERUD			
Sted: AMMERUD			
SITUASJONSPLAN		Målestokk: 1:1000	Mål: Tegnr. RW 21-5-63
KNOPH & KJØLSETH A/S KIRKEVN. 71 - HASLUM - TLF 53 29 70		Tegn. nr. G-888-1	

BLOKK 1



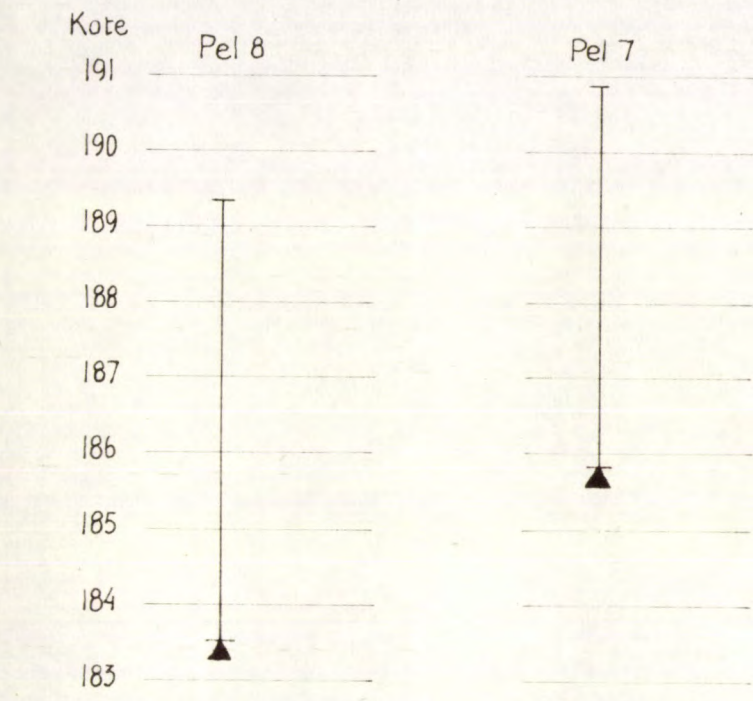
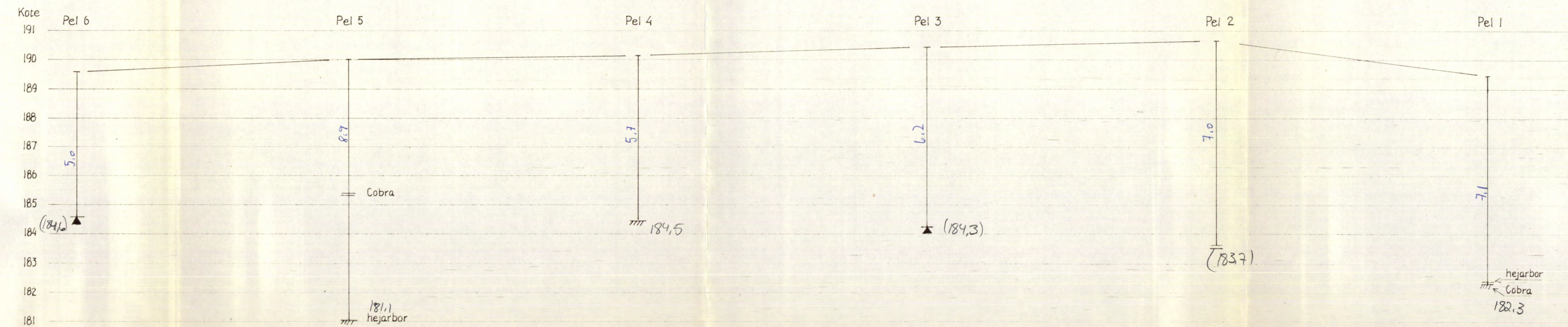

Rev.	Data	Sign.
Byggherre:	OBOS	
Anlegg:	HØYHUS	
Sted:	AMMERUD	
GRUNNUNDERSØKELSE BLOKK 1		
Målestokk LM=1:200 HM=1:100	Mål. OW Bereg. Tegn. AM.TF Kjr.	mai-63 okt-63
KNOPH & KJØLSETH A/S KIRKEVEI 21 - HASLUM - TEL. 53 15 80		Tegn. nr. G-888-2

BLOKK 3



Rev	Dato	Sign
Byggherre	OBOS	
Anlegg	HØYHUS	
Sted	AMMERUD	
GRUNNUNDERSØKELSE BLOKK 3		
Målestokk LM=1:200 HM=1:100	Mål: OW mai-63	Beregnet Tegn. AM, TF okt-63
KNOPH & KJØLSETH A/S KIRKEVN. 71 - HASLUM - TLF. 53 15 80		Tegn. nr. G-888-4

BLOKK 4



Rev	Date	Sig
Byggherre	OBOS	
Anlegg	HØYHUS	
Sted	AMMERUD	
GRUNNUNDERSØKELSE BLOKK 4		
Skala	LM=1:200 HM=1:100	MAA OW mai-63 Bereg AM.TF okt-63
KNOPH & KJØLSETH A/S		
Tegn. nr G-888-5		