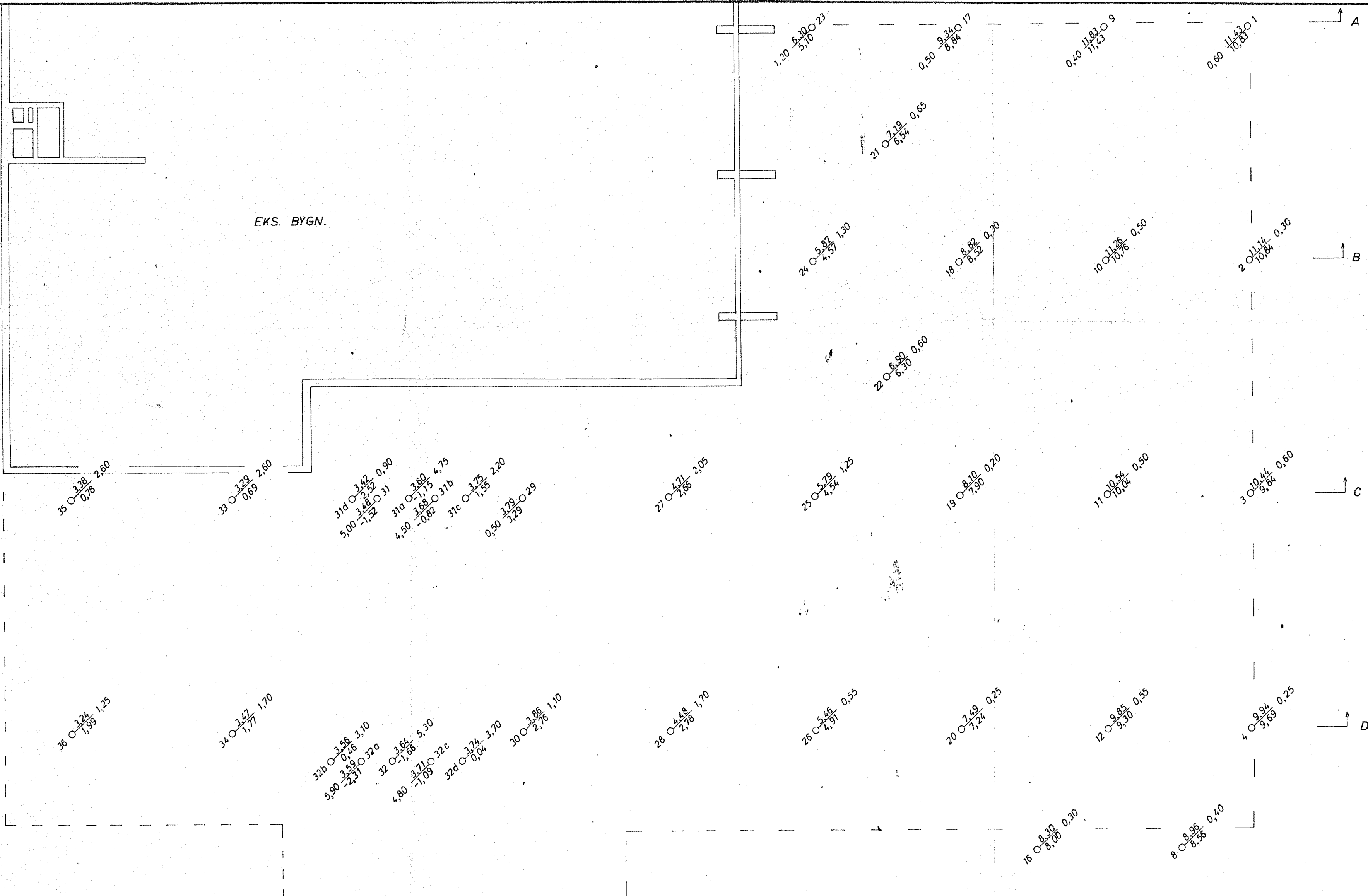


Haukelid  
3757 - 31/75

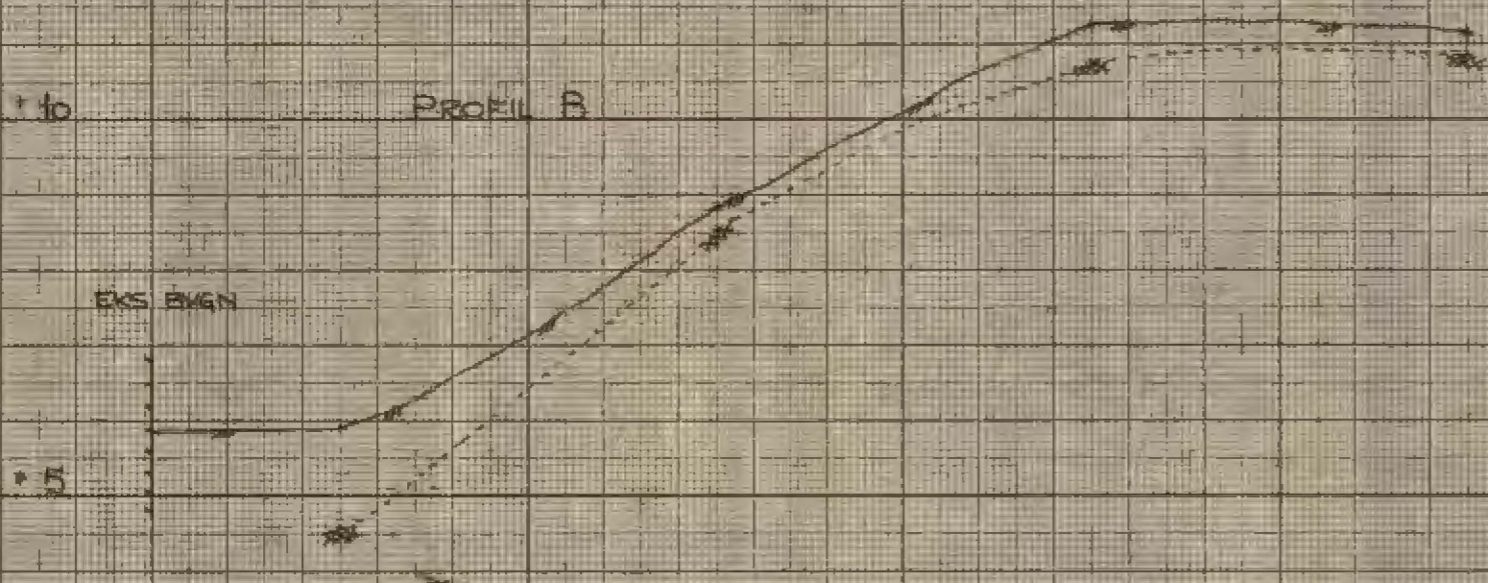
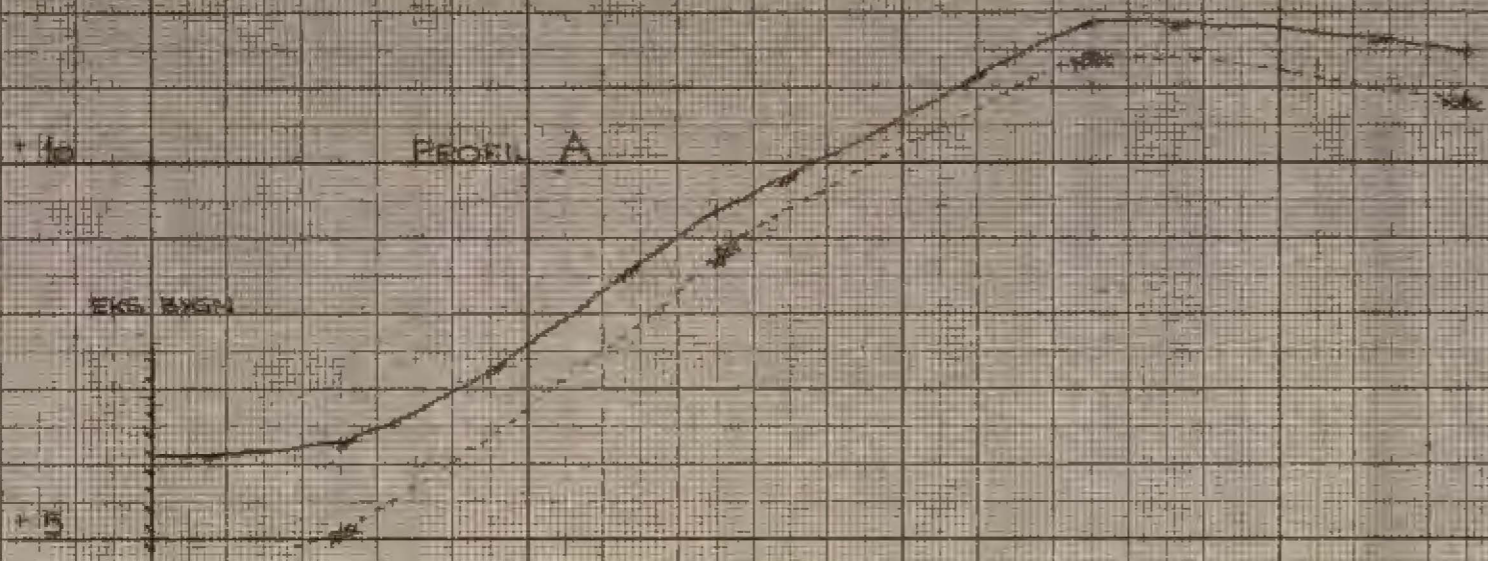
Kon-Tiki Museet

SV:B2




$\frac{Y}{Z} X$  = Borhull  
 X = Dybde til antatt fjell.  
 Y = Kote terreng eller sjøbunn.  
 Z = — — — antatt fjell.  
 (X) = Boret dybde; ikke fjell.  
 ⊙ = Prøvehull, 54 mm diameter.  
 ⊖ = — — — 40 mm — — —  
 ⊕ = Vingeboret.

REV.	INDEKS		
KON-TIKI MUSEET		26 8 75	
OPPDRAAGSGIVER:		DATO	SIGN.
BORPLAN	MÅLESTOKK	TEGNET	
	1:100	GODKJENT	
INGENIØRFIRMA HAUKELID AS		ERSTATNING FOR:	
GRUNNUNDERSØKELSER - OPPMÅLING		TEGN. NR.: 3157-1	
Telefon 21 30 40 - Sandakerveien 76 - Oslo 4		ARB. NR.: 31/75	



KON-TIKI MUSEET  
PROFIL A & B, M = 1:100  
31/75 27.75  
TEGN NR 3157-2

Exp. BYGN.



KON-TIKI MUSEET  
PROFIL C & D, M = 1:100  
31/75 26.8.75  
TEGN NR 3157-3