

Hull nr.

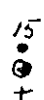
2

6

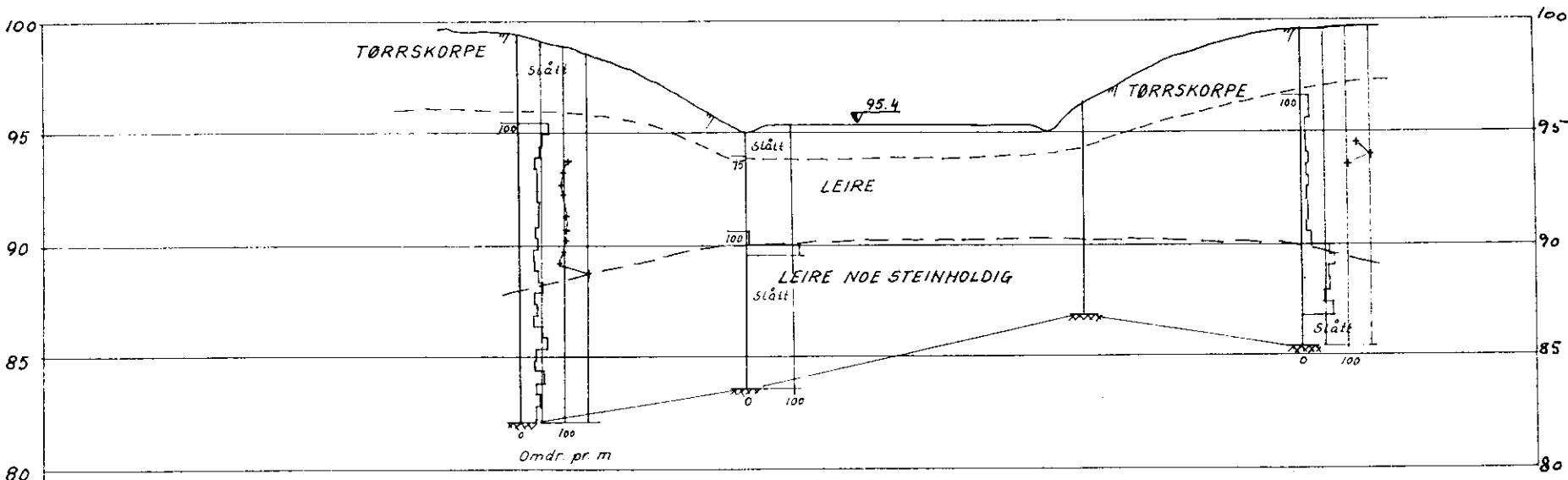
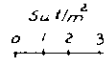
10

14

15



} 5 m øst for profilet



432 U

431 U

NOG3

ØSTRE AKERVEI BRU Ø2	Målestokk 1:200	Kart ref. NO: G 3 IV
Lengdeprofil 2-14	R- 968 Bilag 6	
OSLO KOMMUNE Geoteknisk konsulent		Dato Jan 70