

Hull nr.

2

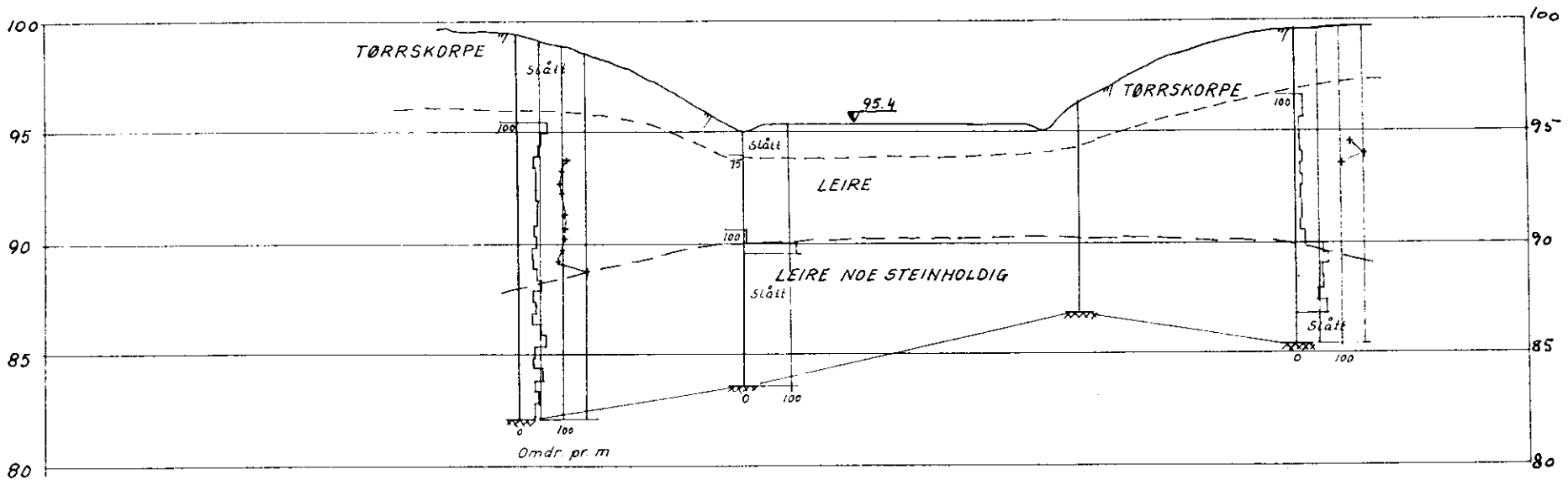
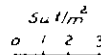
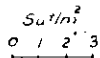
6

10

14

15

} 5 m øst for profilet



4320

4310

NOG3

ØSTRE AKERVEI BRU Ø2	Målestokk 1:200
Lengdeprofil 2-14	R. 968 Bilag 6
OSLO KOMMUNE Geoteknisk konsulent	
Dato Jan 70	

Kart ref. A00: 53