

SO, i: 7/18

Knoph & Kjølset

G. 878

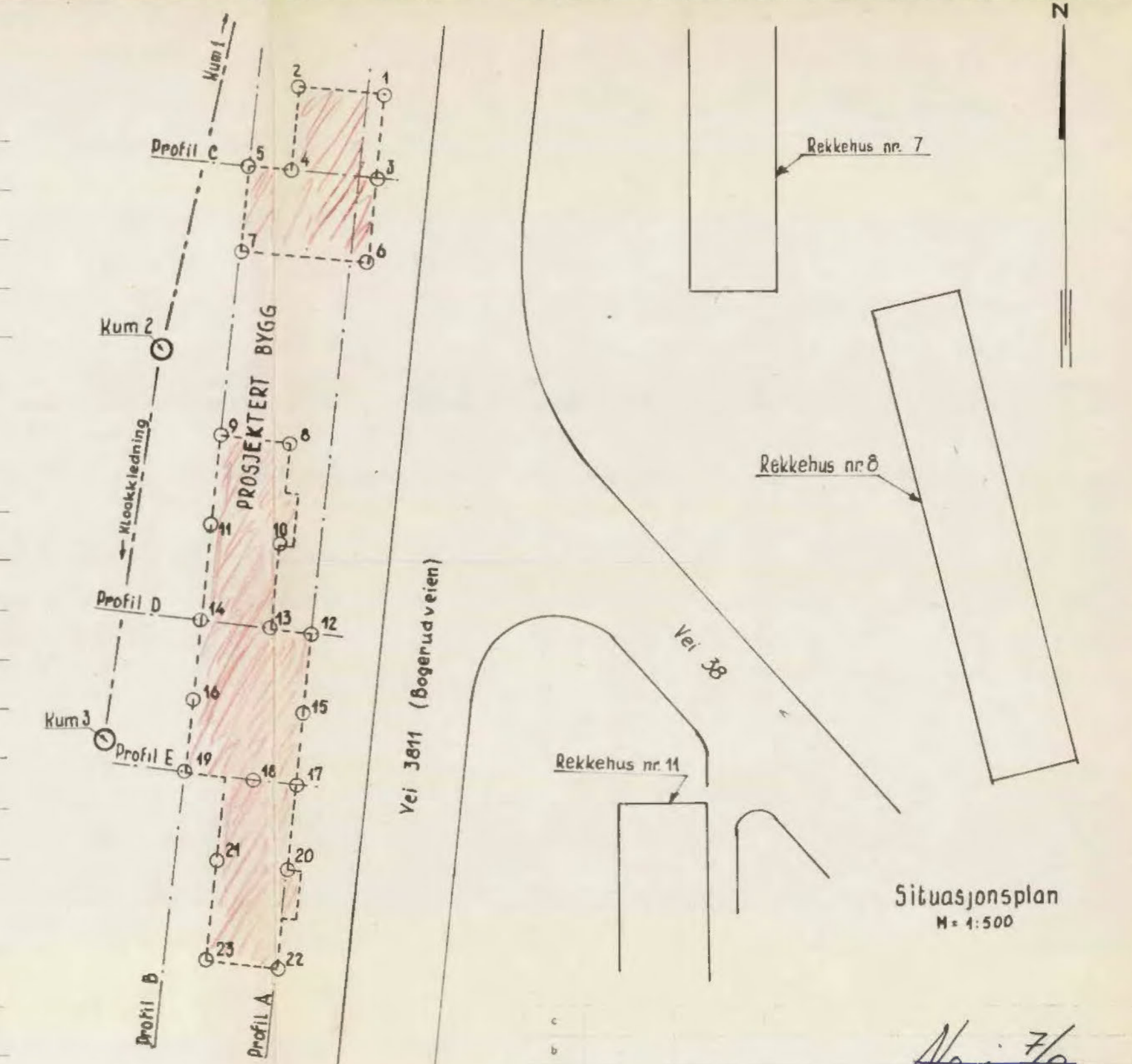
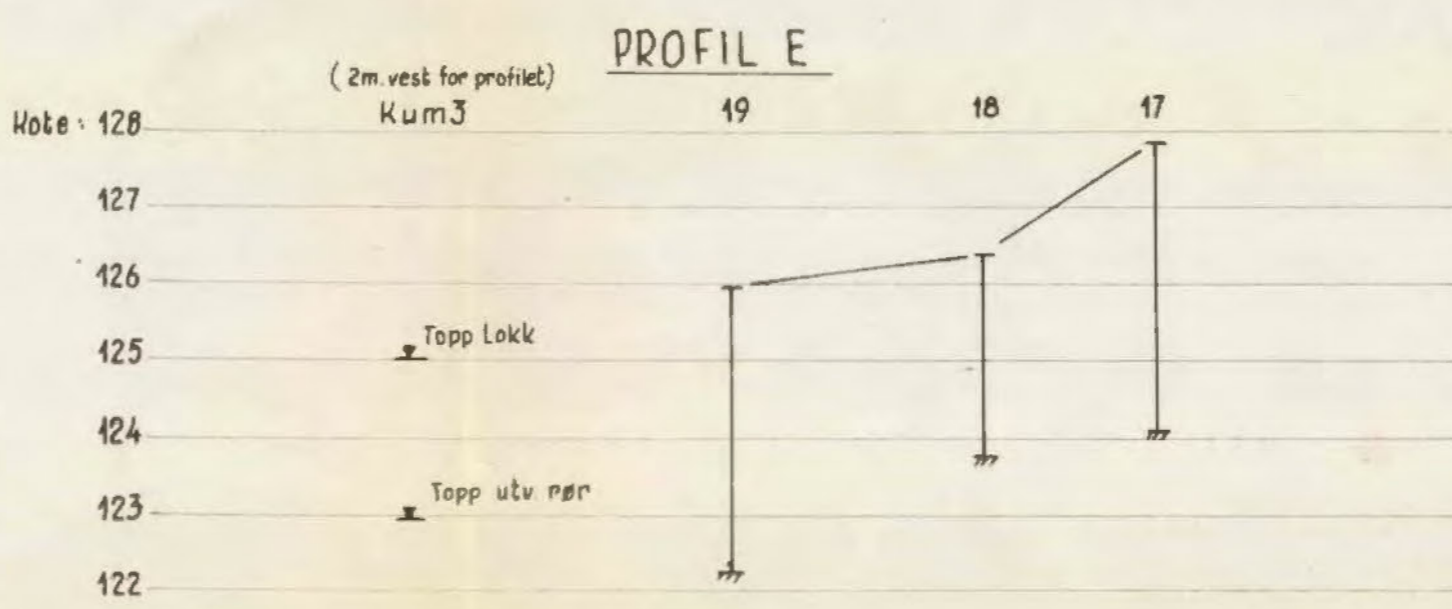
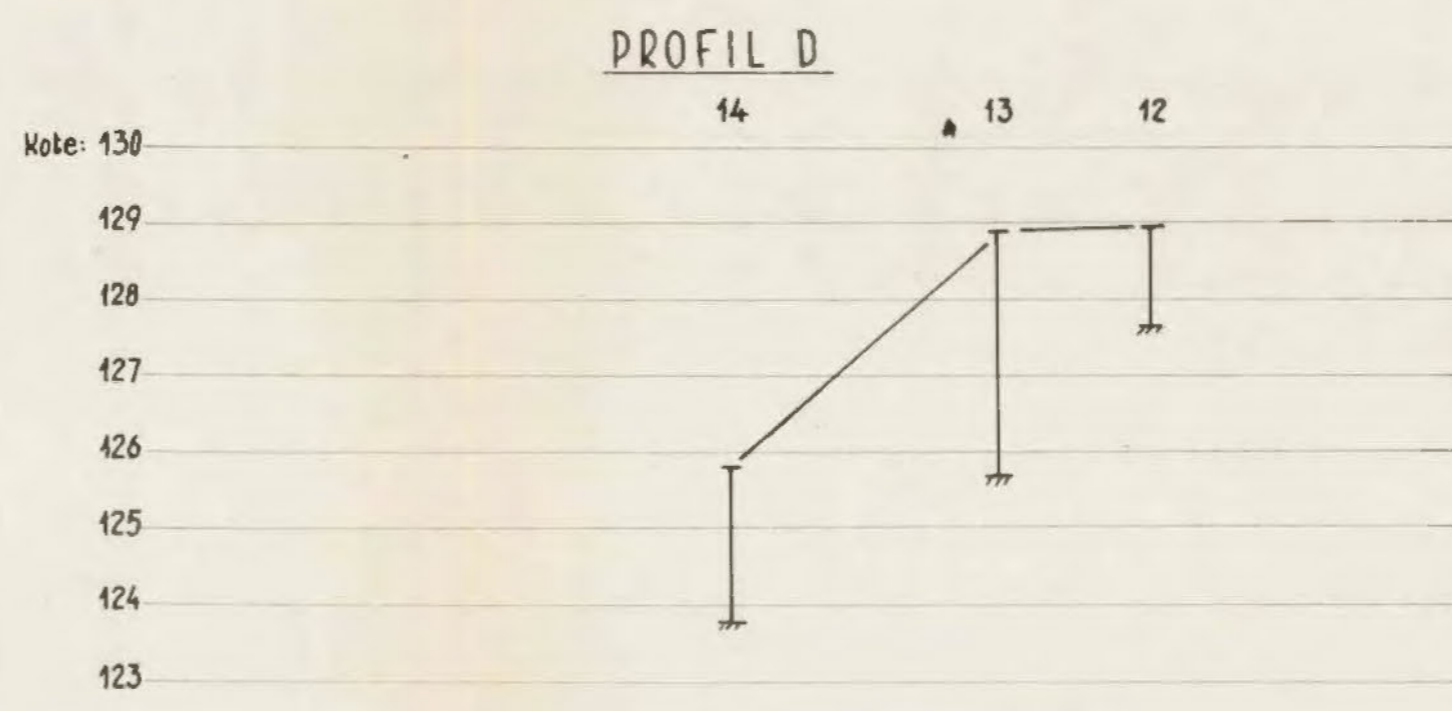
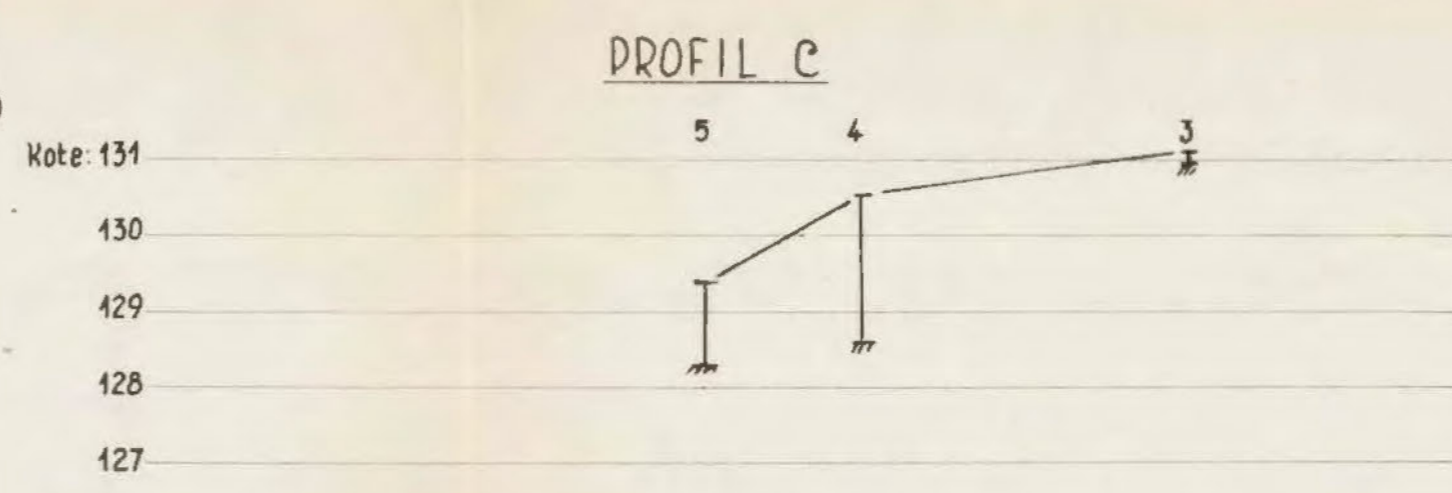
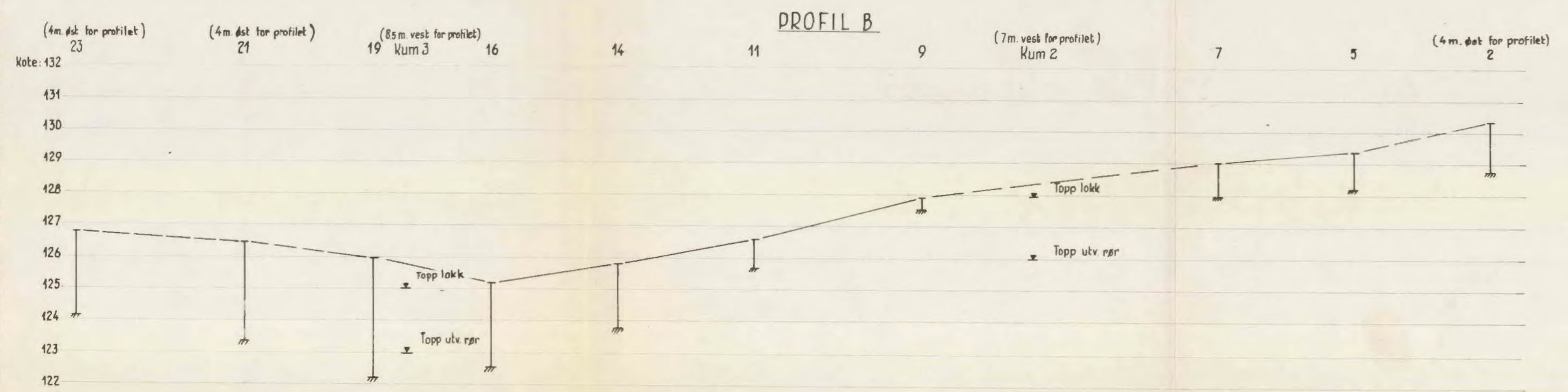
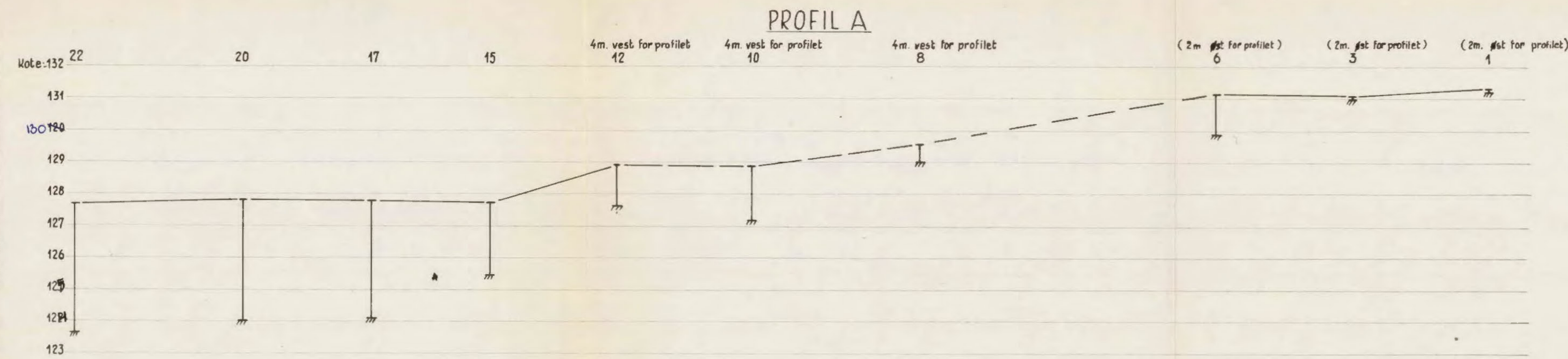
Bogerudheimen - Bogerud

Tilhører Undergrunnskartverket  
Må ikke fjernes

SO:i:7

overført 06.11.94 CR 6017





Situasjonsplan  
M = 1:500

Rev. Data Sign.

Byggherre: OBOS  
Anlegg: Bogerudheimen  
Sec: Bogerud

Målestokk	Mål	A.M.	7-5-63
Profiler	Bereg.		
L.M.-1:200	Tegn.	J.A.A.	14-5-63
H.M.-1:100	Ktr.		

KNOPH & KJØLSETH A/S  
KIRKEVEI 71 - HASLUM - TLF 53 29 70

Tegn. nr. G-878-1

*Non 7/8*  
*So i 7/8*