

*NO: A3 I. II

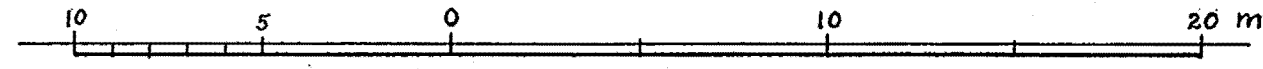
204

Pile stredet 75 b
~ Sporveisgt.

~~751~~

Grundboringskart over del av tomten 75 C Pilestradet

M. 1:200



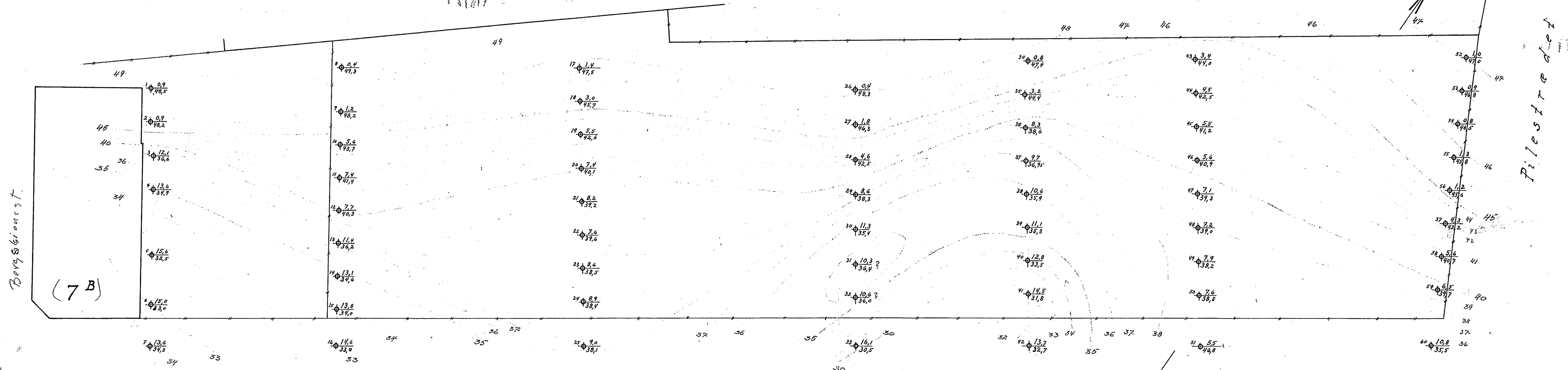

Bl. 204

Belegninger

$\frac{9,8}{7,6}$ Dybde fra terreng til fjeld
 Fjeldets kotehøide

Supponerte fjeldkoter

Høiderne refererer sig til byens f.m.



(Situasjon: se Oslo 1:6000, 1925, bl. 2)

Sporveisgaten

Kristiania, mai 1923

A.G.

