

H A U K E L I D

10/72

NV. D9.

Holmenkollen Restaurant

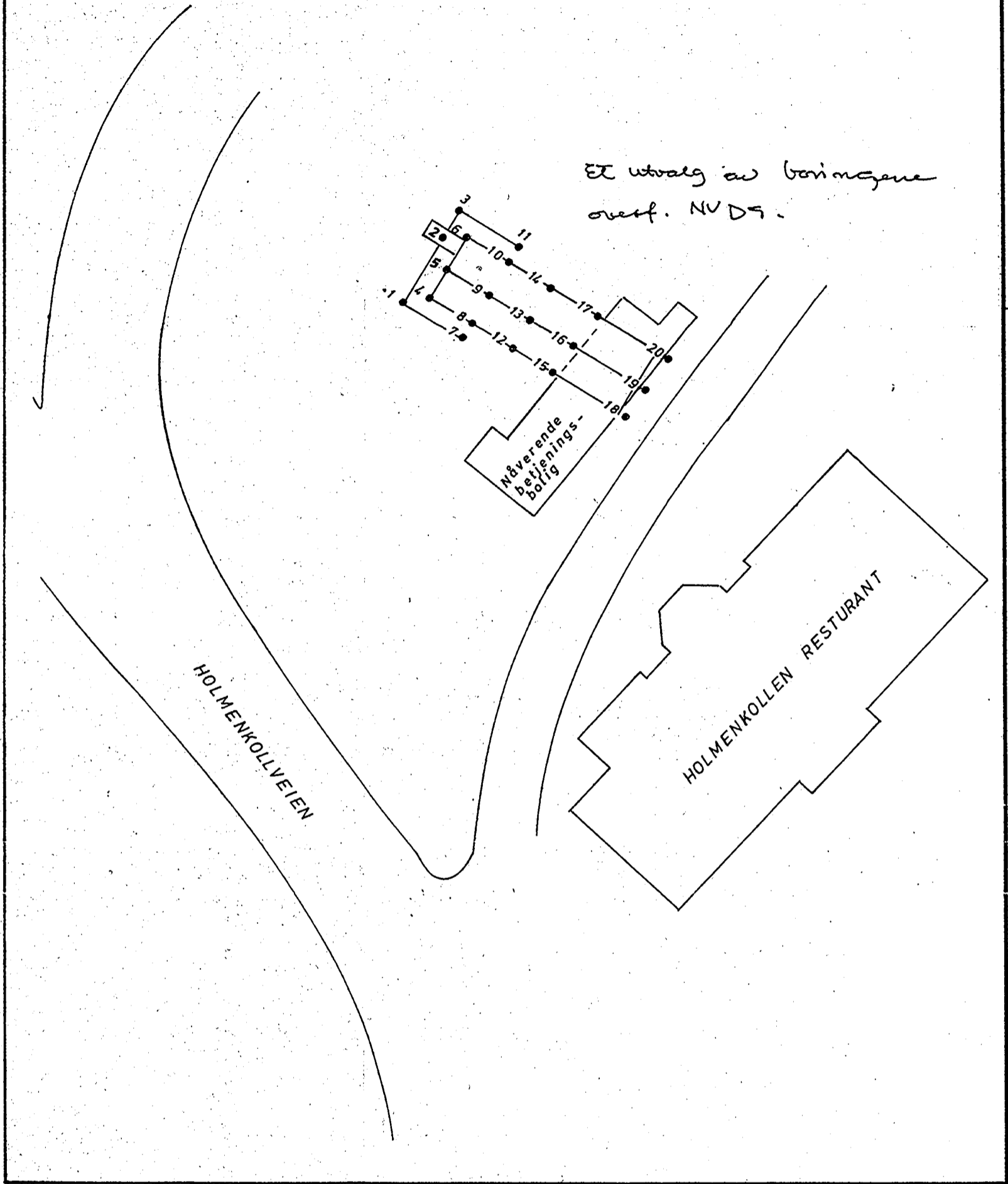
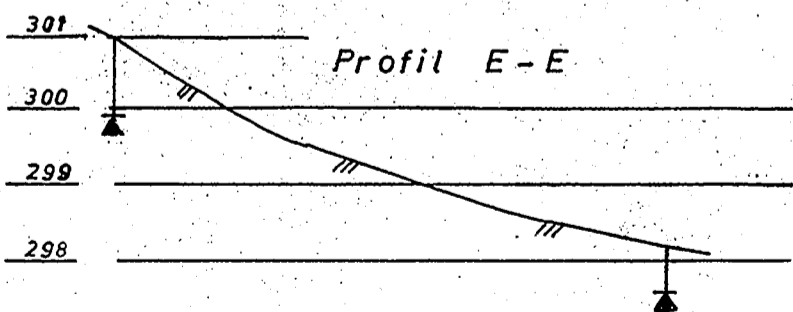

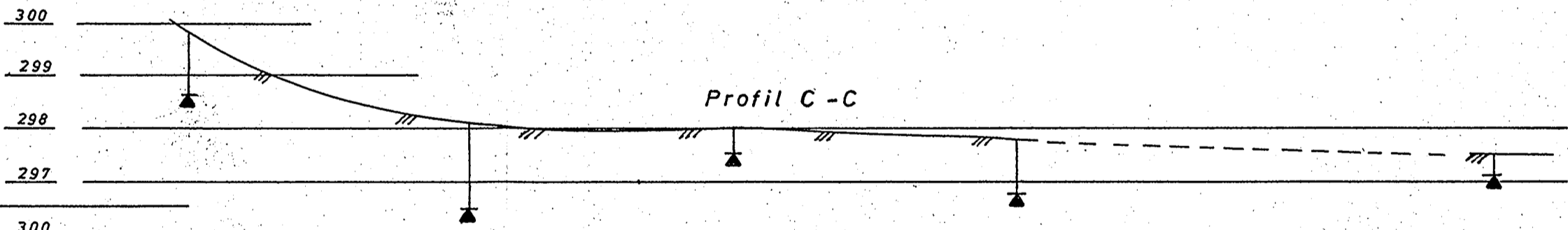
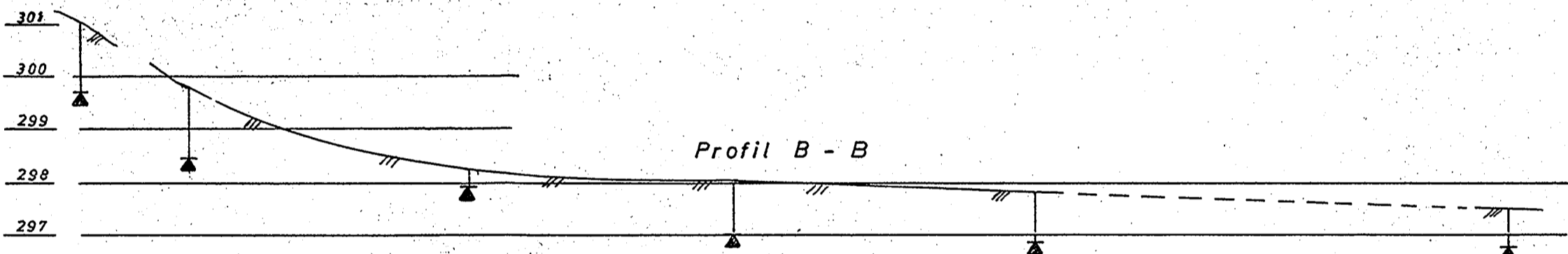

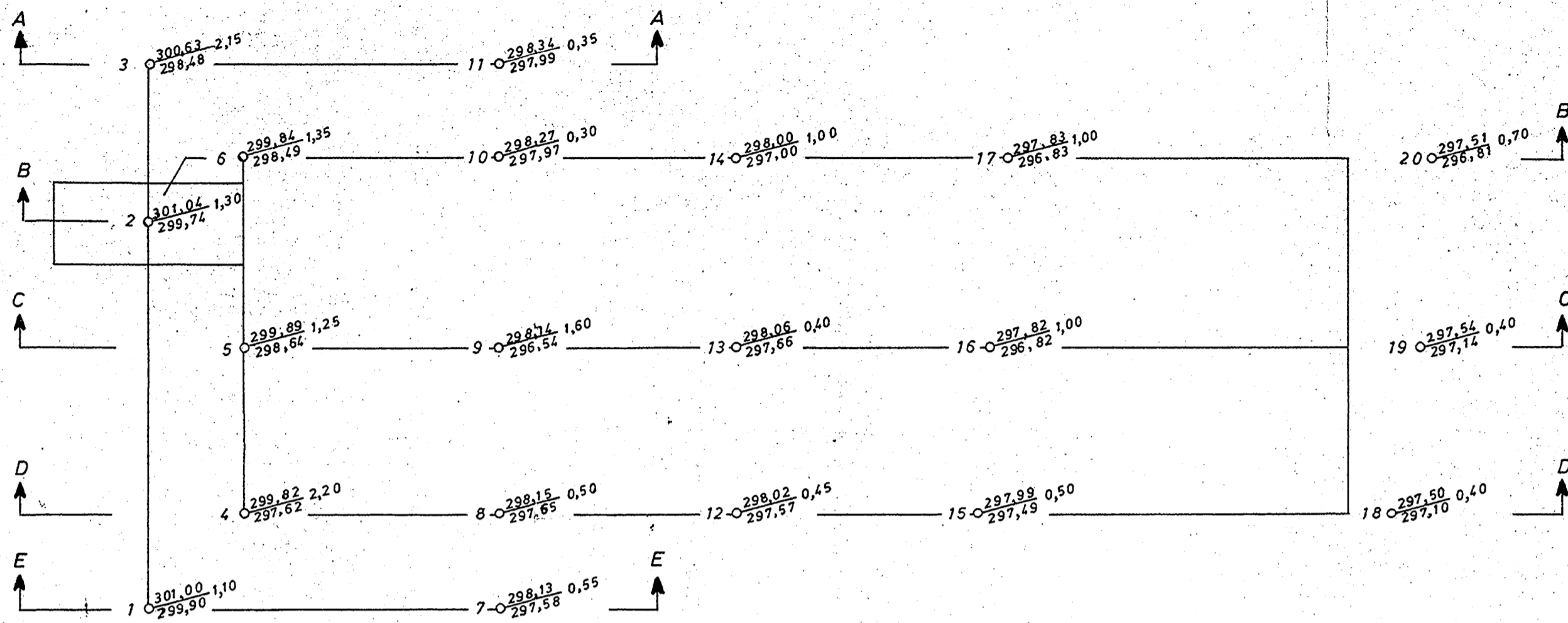
17.3.1972

NV, D-9

over lands



Tilhører Undergrunds kartverket
Må ikke fjernes



Betegn. antatt fjell

- X = Borhull.
- X = Dybde til antatt fjell.
- Y = Kote terreng eller sjøbunn
- Z = " " antatt fjell.
- [X] = Boring dybde, ikke fjell.
- = Prøvehull, 54 m.m. diam.
- = " " 40 " " "
- = Vingeboret

REV.	INDEKS		
HOLMENKOLLEN RESTURANT BETJENINGSBOLIG		17. 3. 72	T.V.
OPPDRAAGSGIVER:	Situasjonsplan Borplan og profiler	MÅLESTOKK 1:500 1:100	GODKJENT R. Leivaldson
INGENIØRFIRMA HAUKELID & S GRUNNUNDERSØKELSER - OPPMÅLING Telefon 21 30 40 - Sandakerveien 76 - Oslo 4		ERSTATNING FOR: TEGN. NR.: 3012 - 1 ARB. NR.: 10/72	

NV D9