





NO 64 I

1265

OSLO KOMMUNE
 Geoteknisk konsulents kontor
SKOVLBORING
 Sted: *Stubberud*

Hull Sk. 14 Bilag 30
 Nivå 122.23 Oppdr R-341-59.
 Vannst 0.95m Dato 10-4-61.

Dybde m	Prove	Sign	Jordart	Dybde
10			Myr, enk. planterester	
20			"	
30			Leire, siltig, enk. myrflekker og trerester.	
40			"	
50				5
10				10
15				15
20				20

Gr.v. st. 