







OSLO KOMMUNE  
 Geoteknisk konsultants kontor  
**SKOVLBORING**  
 Sted: Stubberud.

NO. 247 II 2190

Hull: Sk. 8, Bilag 23  
 Nivå: 122.16 Oppdr. R-341-59.  
 Vannst. 0.40m Dato 7-4-61

Dybde [m]	Prose	Sign	Jordart	Dybde
1.0			Bl. leire, siltig, myr m/plante- og trerester. Gr.vst. 	
2.0			Bl. myr, leire, siltig	
3.0			Leire, siltig, enk. sandkorn	
4.0				
5.0				5
10				10
15				15
20				20