






NO 411

2180

OSLO KOMMUNE  
Geoteknisk konsultants kontor  
SKOVLBORING  
Sted: Stubberud

Hull: Sk. 7. Bilag: 22  
Nivå: 122.58 Oppdr: R-341-58  
Vannst: 0.00m Dato: 7-4-61

Dybde [m]	Prove	Sign	Jordart	Dybde
1.0			Bl. leire, siltig, myr m/plante- og trerester. <span style="float: right;">Gr.v. st. </span>	
2.0			-----	
3.0			Leire, siltig, enk. sandkorn, trerester.	
4.0			-----	
5.0				5
10				10
15				15
20				20