
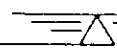



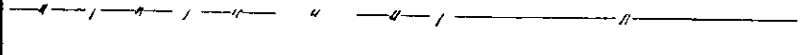

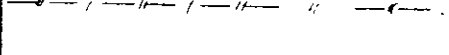




NO 24 III 3150

OSLO KOMMUNE  
 Geoteknisk konsultants kontor  
**SKOVLBORING**  
 Sted: Stubberud

Hull : Sk.3 Bilag : 17  
 Nivå : 124.59 Oppdr: R-341-59  
 Vannst : 0.30m Dato : 6-4-61.

Dybde m	Prøve	Sign.	Jordart	Dybde
1.0			Tørrskorpe, humus <span style="float: right;">Gr.vst. </span>	
2.0			-leire, siltig	
3.0			Leire, siltig, sand og grus, enk. oksyd. flekker.	
4.0				
5.0				5
6.0				
10				10
15				15
20				20

3150