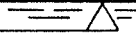







NO 64

318U

OSLO KOMMUNE
 Geoteknisk konsultants kontor
SKOVLBORING
 Sted: Stubberud 318U

Hull : Sk.16 Bilag : 32
 Nivå : 125.18 Oppdr R-341-59
 Vannst : 0.00m Dato : 12-4-61

Dybde [m]	Prøve	Sign	Jordart	Dybde
			Gr.v.st. 	
1.0			Myr, enk. planterester	
2.0			"	
3.0			"	
4.0			" m/leireflekker	
5.0			Leire, siltig, enk. sandkorn.	5
10				10
15				15
20				20