








N 264" 2230

OSLO KOMMUNE
Geoteknisk konsultants kontor
SKOVLBORING
Sted: Stubberud

Hull: Sk. 13 Bilag: 29
Nivå: 123.76 Oppdr: R-341-59
Vannst: 0.40m Dato: 11-4-61

Dybde [m]	Prove	Sign	Jordart	Dybde
1.0			Myr, enk. planterester. Gr. v. st. 	
2.0			"	
3.0			"	
4.0			"	
5.0			"	5
6.0			Leire, siltig, enk. sandkorn.	
10				10
15				15
20				20