

NO: B1 IV

486

Nordraaks plass.  
~ Kristian d. IV's gt

" tidligere NGO "

# Boringsprofiler

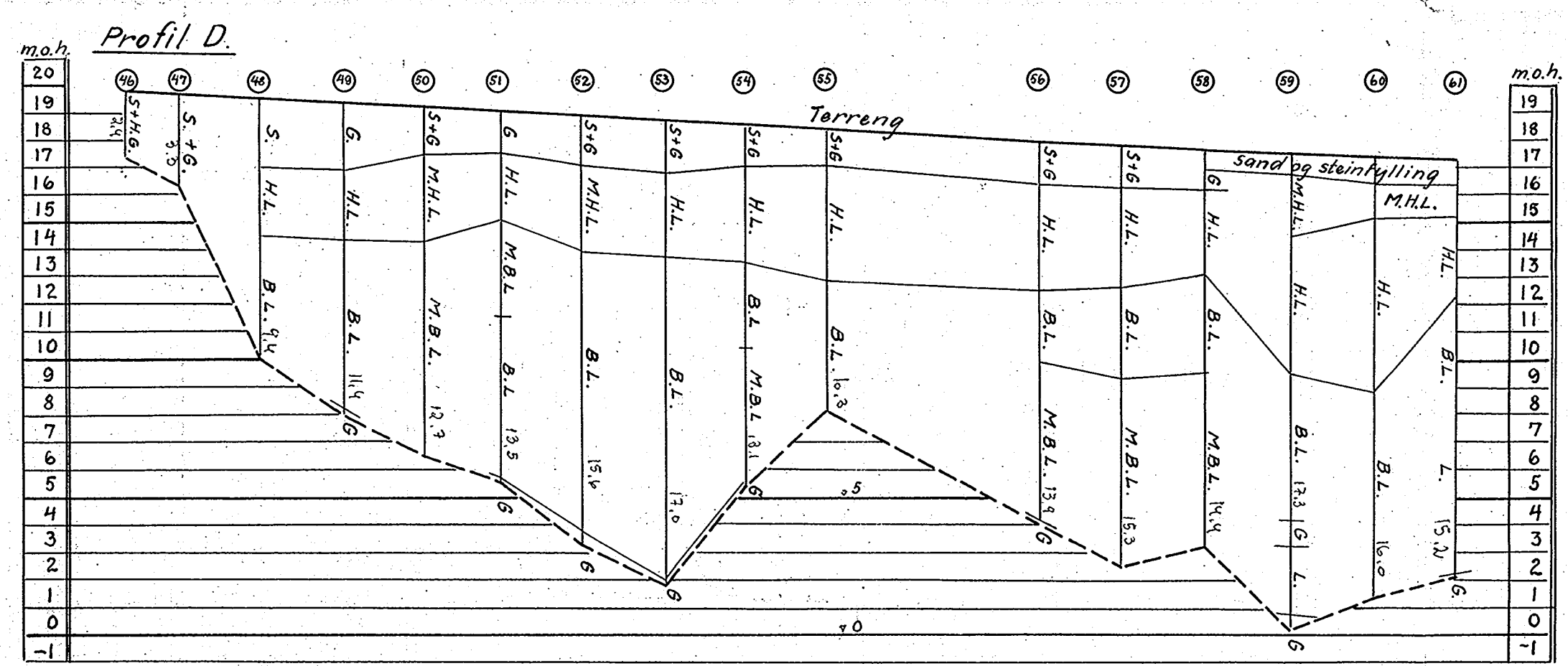
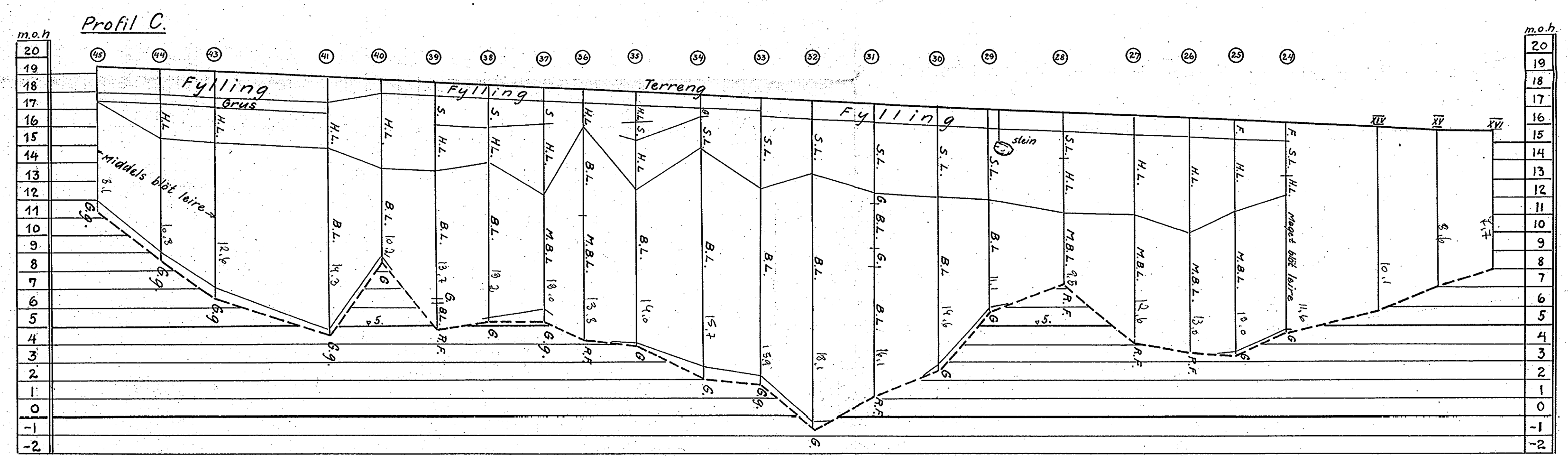
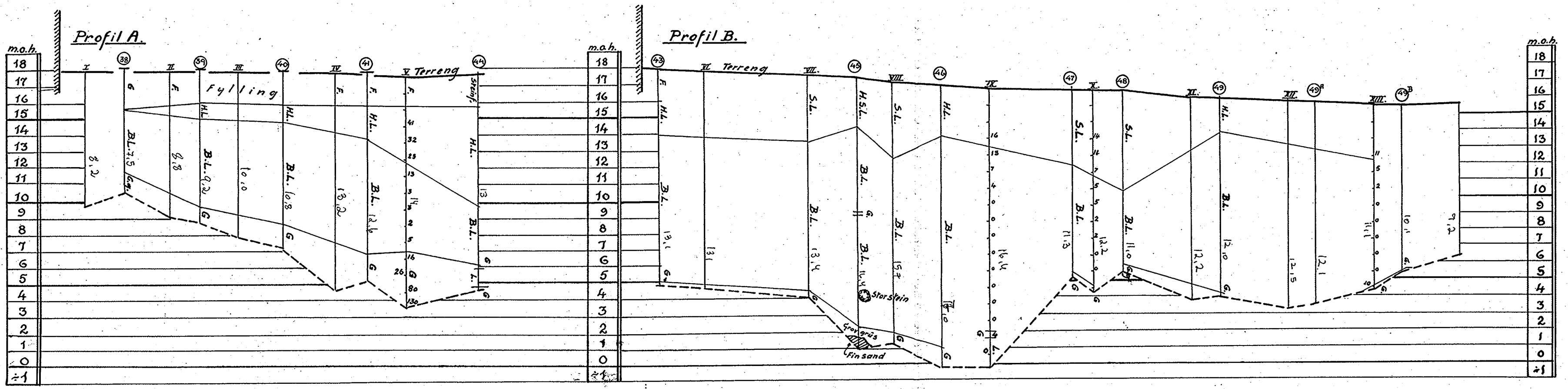
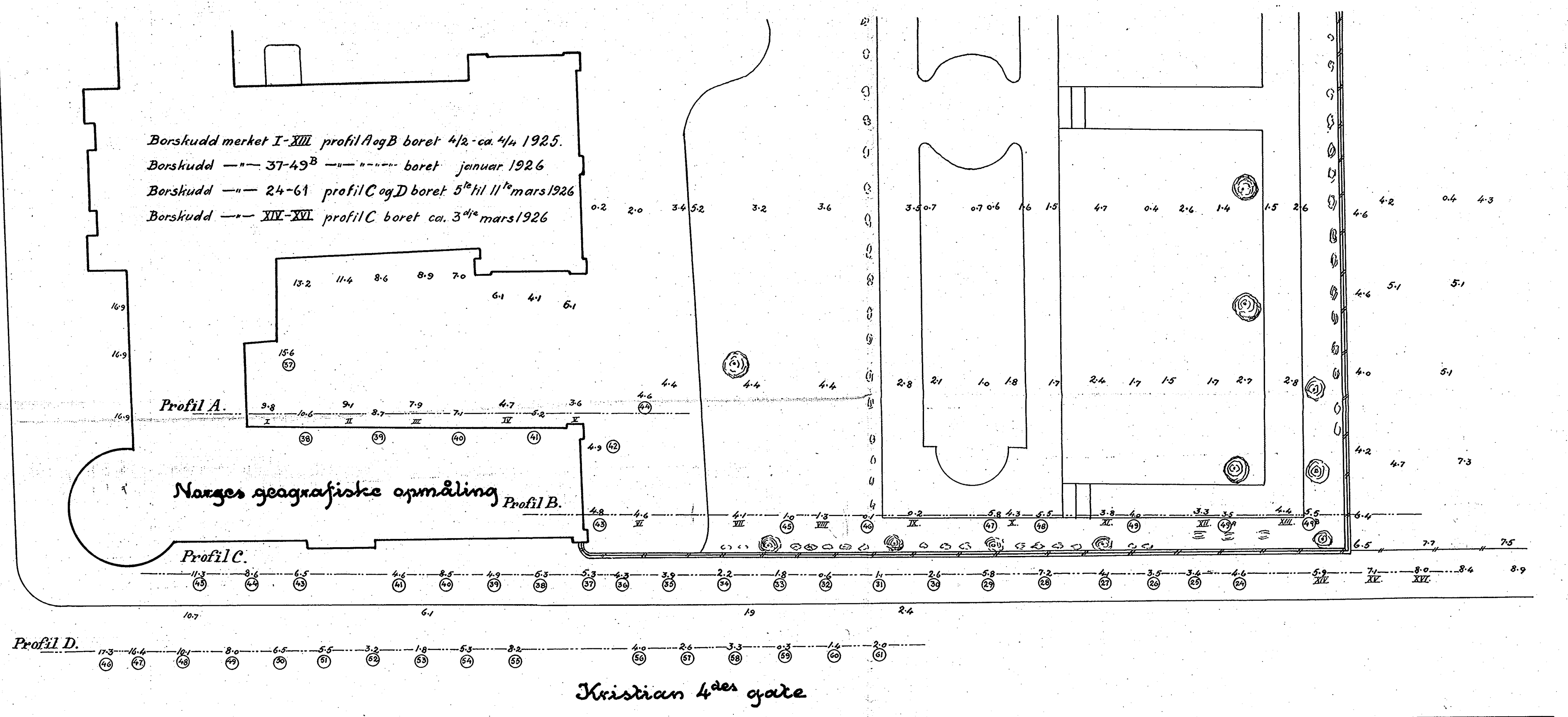

ved

## Norges Geografiske Opmaaling i Oslo

Maalestokk = 1:200

Oslo i april 1926

*S. A. Rasmussen*



B.L.	Blöt leire
F.	Fylling
G.	Grus
G.G.	Grov grus
H.G.	Haard grus
H.L.	Haard leire
H.S.L.	Haard stolpeleire
L.	Leire
M.B.L.	Meget blöt leire
M.H.L.	Meget haard leire
R.F.	Rent fjeld
S.	Sand
S+G	Sand og grus
S.L.	Stolpeleire