

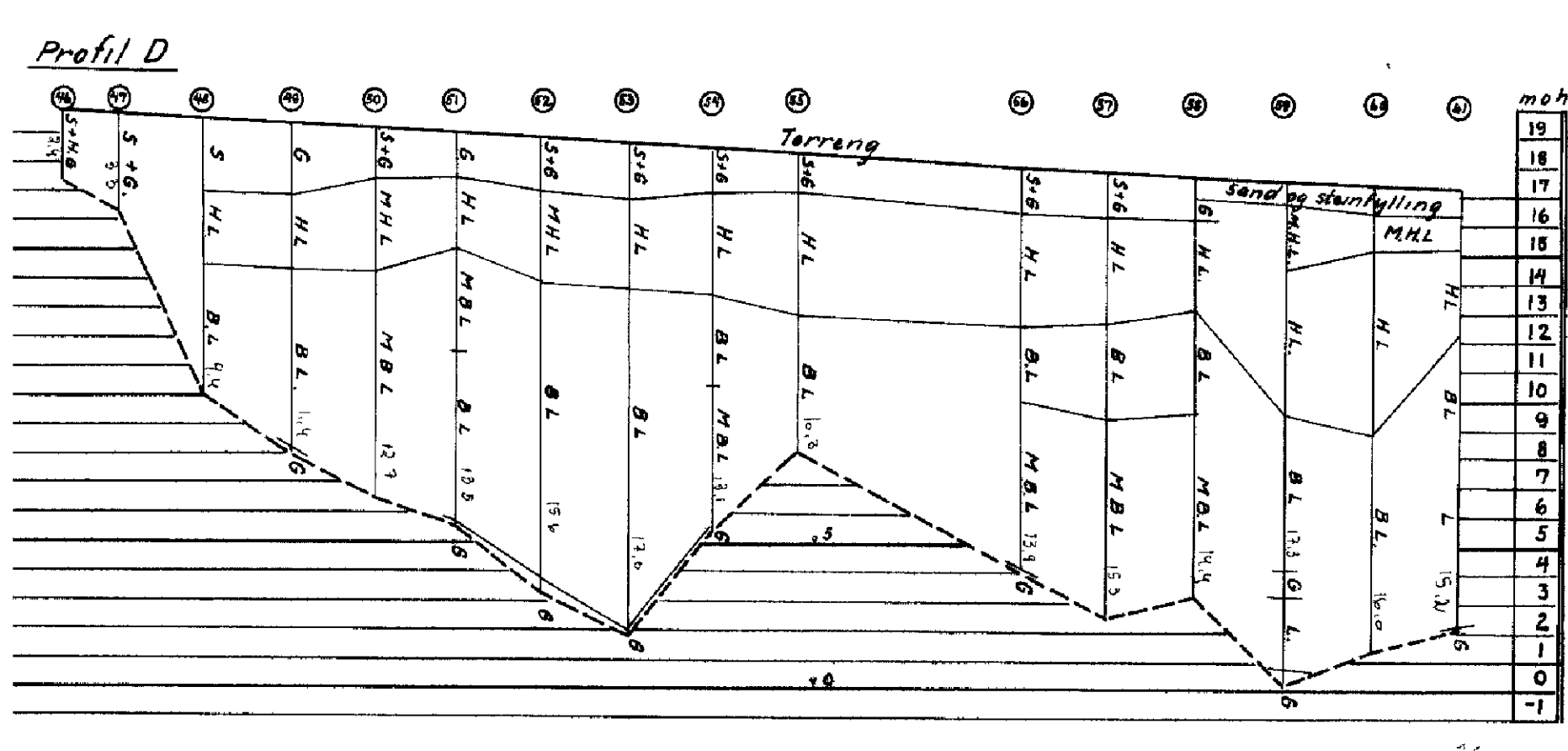
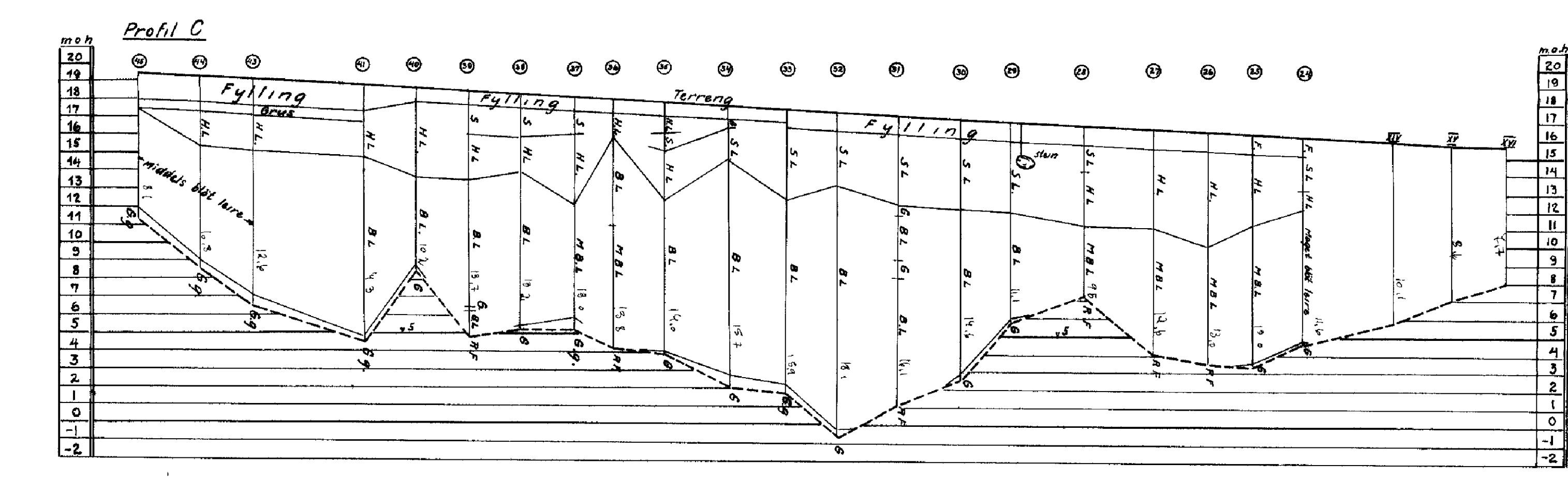
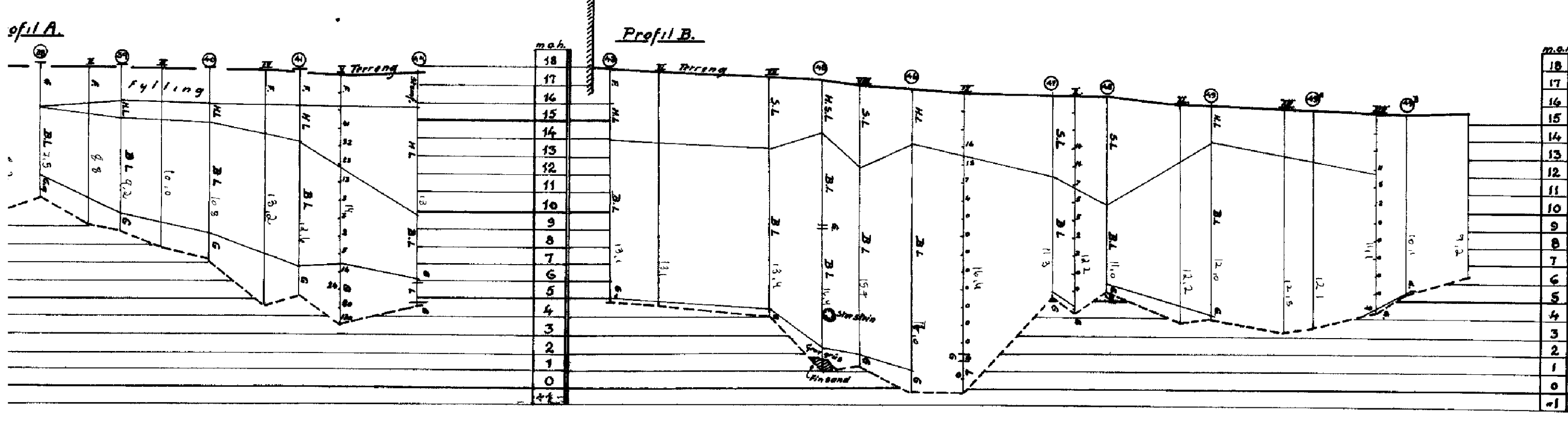

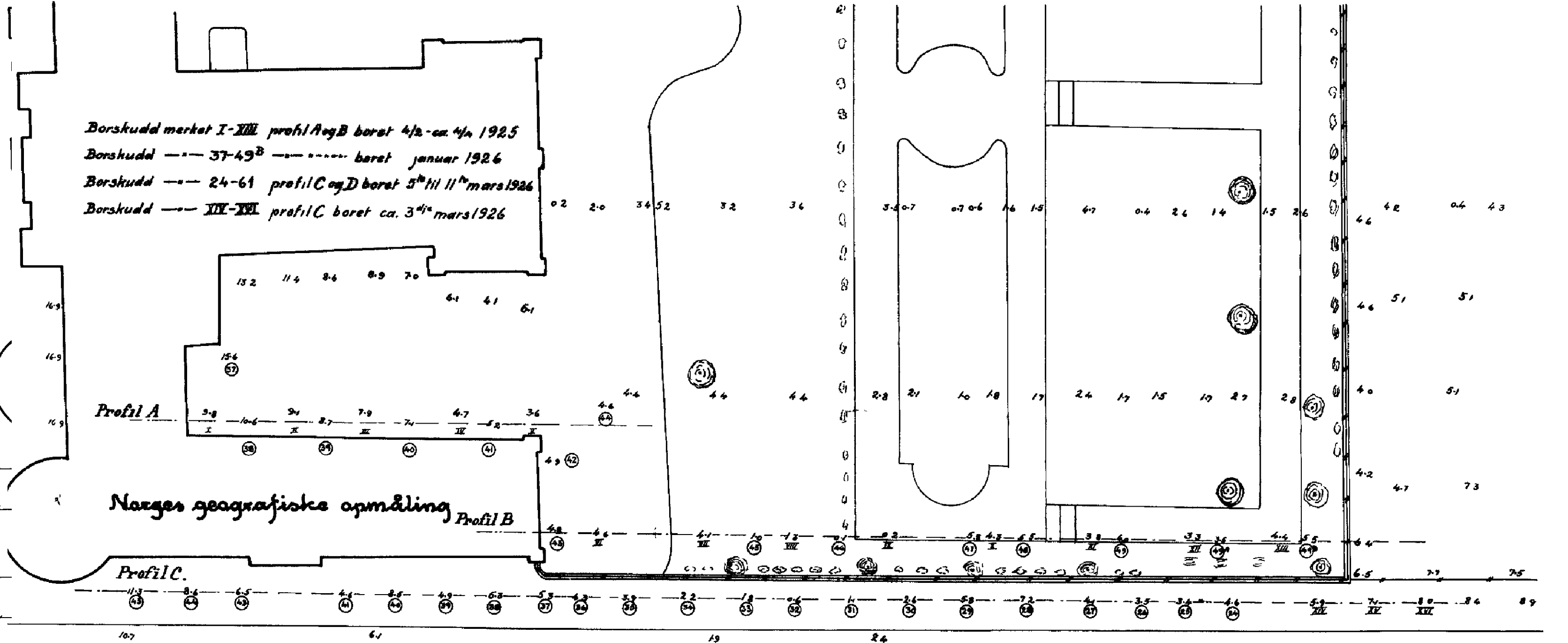
Norges Geografiske Opmaaling i Oslo

Målestokk 1:200

Oslo, april 1926



Av Rasmussen



BL	Blot leire
F	Fylling
G	Grus
Gg	Grav grus
HG	Haard grus
HL	Haard leire
HSL	Haard stolpeleire
L	Leire
MBL	Meget blot leire
MHL	Meget haard leire
RF	Rent fjeld
S	Sand
S+G	Sand og grus
SL	Stolpeleire