

SO:J:718

80 7 18

KNOP & KJØLSETH

G 855

O.V.K. TUNNEL

BORGERUD-RUSTAD

Tilhører Undergrundsarkivet  
M. J. K. J. J. J. J.



HEIMDAL

HURTIGHEFTER

A 4 - Nr. 3100

Nr. ....

\*SO:J:8, K8

20.11.1981  
S. J. K. J. J. J. J.

Pkt	Terrengkote	Boret dybde	Antatt fjell
Pel 10	145,10 m	1,30 m	143,80 m
" 10 + 5,0 m	144,75 "	2,30 "	142,45 "
" 10 + 8,0 "	144,45 "	1,75 "	142,70 "
" 12	143,70 "	Steinfylling	
" 13	141,10 "	4,45 m	136,65 "
" 14	140,55 "	6,10 "	134,45 "
" 15	140,05 "	6,25 "	133,80 "

Tunneltrasé - alternativ B

Pkt	Terrengkote	Boret dybde	Antatt fjell
Pel I	138,70 m	1,00 m	137,70 m
" II	140,80 "	0,25 "	140,55 "
" III	142,10 "	0,75 "	141,35 "
" III + 9,0 m	142,10 "	2,90 "	139,20 "
" V	143,10 "	1,65 "	141,45 "
" V + 8,0 m	143,90 "	3,15 "	140,75 "
" VII + 0,5 m	145,10 "	2,30 "	142,80 "
" VII + 8,0 "	143,70 "	1,25 "	142,45 "
" VIII + 6,5 m	143,70 "	2,85 "	140,35 "
" IX + 2,5 "	142,70 "	3,75 "	138,95 "
" X + 1,0 "	142,40 "	Steinfylling	
" XI + 1,0 "	140,00 "	7,20 m	132,80 "
" XII + 1,0 "	139,40 "	7,65 "	131,75 "
" XIII + 1,0 "	139,10 "	7,95 "	131,15 "

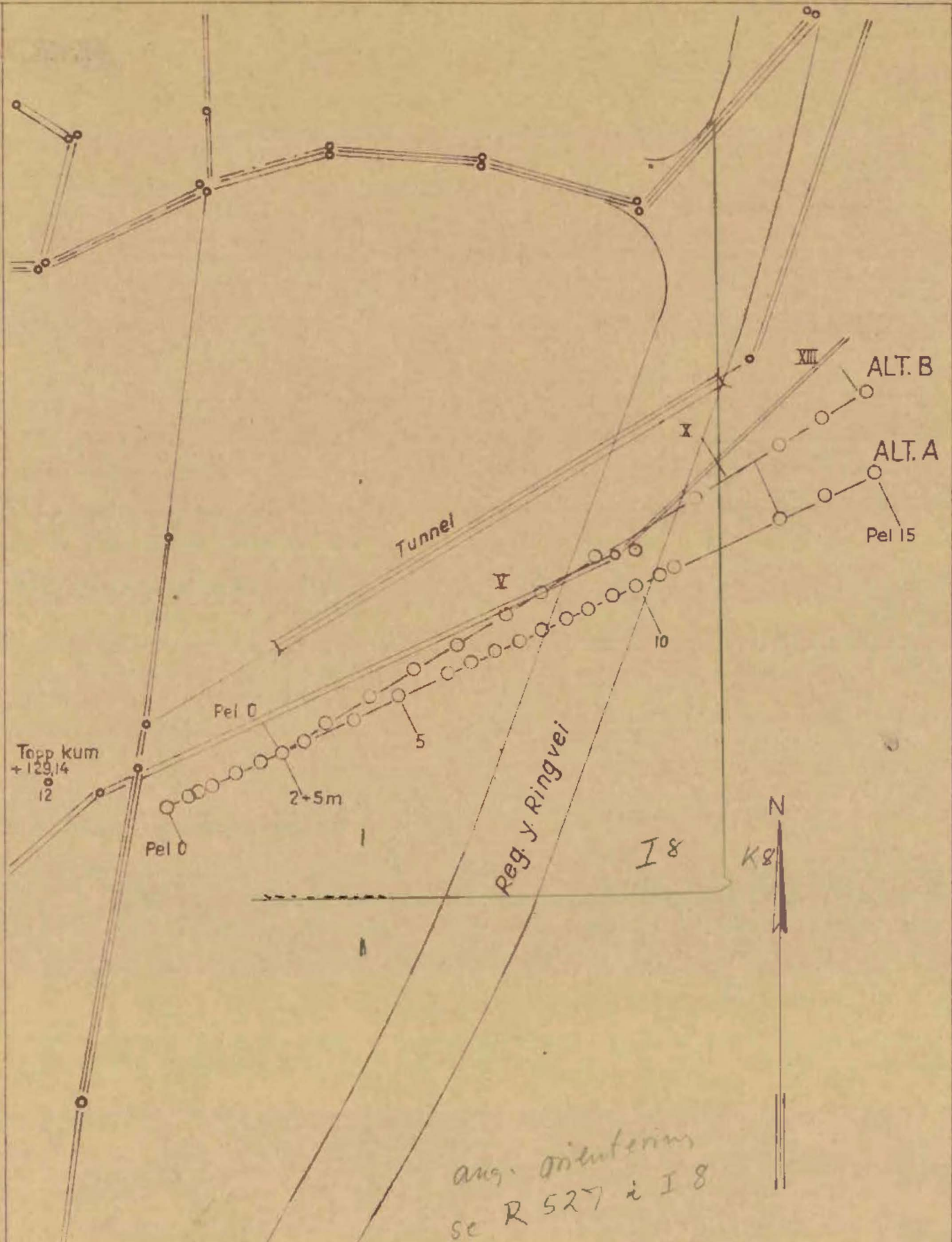


Oversiktover

terrengnivåer og boredybder ved slagboringer for tunneltraséer  
ved Fogerud - Rustad.

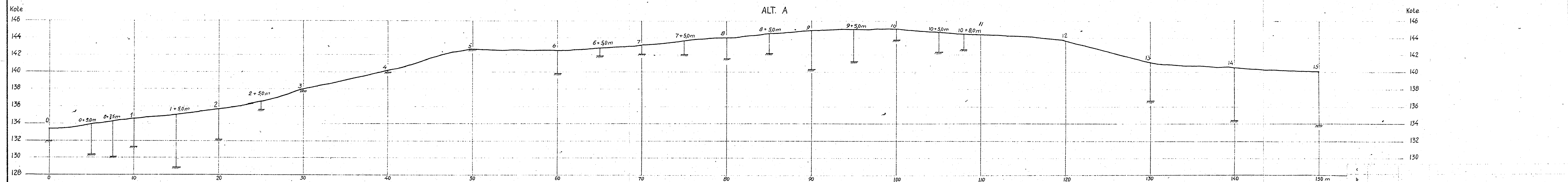
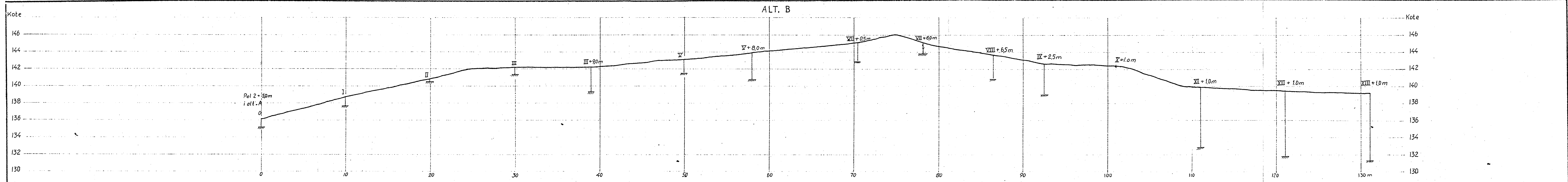
Tunneltrasé - alternativ A

Pkt	Terrengkote	Boret dybde	Antatt fjell
Pol 0	133,35 m	1,50 m	131,85 m
" 0 + 5,0 m	133,90 "	3,60 "	130,30 "
" 0 + 7,5 "	133,20 "	4,15 "	129,05 "
" 1	134,45 "	3,25 "	131,20 "
" 1 + 5,0 m	134,55 "	6,20 "	128,35 "
" 2	135,65 "	3,60 "	132,05 "
" 2 + 5,0 "	136,50 "	0,90 "	135,60 "
" 3	137,95 "	0,20 "	137,75 "
" 4	140,15 "	0,25 "	139,90 "
" 5	142,65 "	0,0 "	142,65 "
" 6	142,50 "	2,70 "	139,80 "
" 6 + 5,0 "	142,30 "	1,05 "	141,25 "
" 7	143,15 "	1,10 "	142,05 "
" 7 + 5,0 m	143,15 "	1,70 "	141,45 "
" 8	144,05 "	2,50 "	141,55 "
" 8 + 5,0 "	144,45 "	2,35 "	142,10 "
" 9	144,90 "	4,55 "	140,35 "
" 9 + 5,0 "	145,00 "	3,80 "	141,20 "



OSLO VANN og KLOAKKVESEN		
TUNNEL		
BOGERUD - RUSTAD		
Situasjonsplan	M 1:1000	Tegn.nr. 6-855-1
KNOPH & KJØLSETH A/S		





Rev.	Dato	Sign.
Byggherre: OSLO VANN-06 KLOAKKVESEN		
Anlegg: TUNNEL		
Sted: BOGERUD - RUSTAD		
GRUNNBORING		Målestokk 1:200
		Målt Beregnet Tegn. PK 20/5-63 Ktr. <i>[Signature]</i>
KNOPH & KJØLSETH A/s KIRKEVN. 71 - HASLUM - TLF. 53 29 70		Tegn. nr. G-855-2