

\* NV: A2 <sup>III</sup>

1612 - 1613

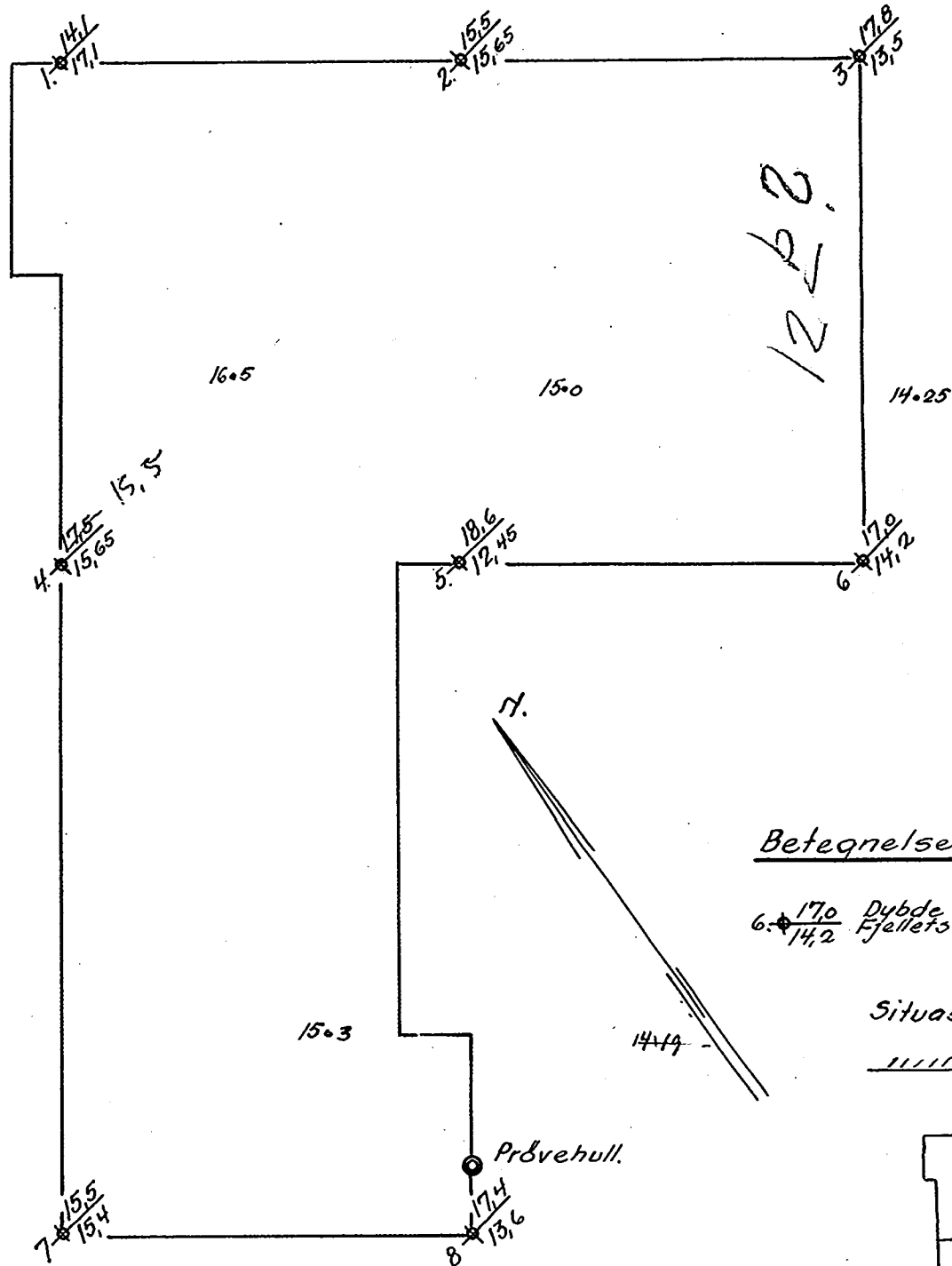
Eckersberggt. 12<sup>b</sup>  
(tidl. Frøynevn. 47 hus 3)

FROGNERVEIEN 47  
(Hus nr. 3)

Bl. 1612.

Boringskart.

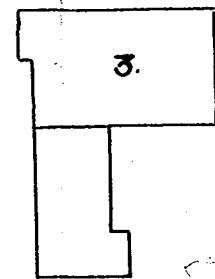
1:100.



Betegnelse:

6.  $\frac{17.0}{14.2}$  Dybde til fiell  
Fjellens kotehvide

Situasjonsplan.  
15x01



05/0 18-6-35  
Oscarborg  
Austmy

FROGNERVEIEN 47.

Grafisk fremstilling av lerens vanninnhold og holdfasthet.

Blad 1613.


(Se blad 1612)

SERIE I.  
(Inventarserie 1007)

Vanninnhold i %      Holdfasthetstall

30%      20%      10%      50      100      150      200      250

Terrang + 3,0  
|||||



F. Ell  
1935

Oslo 18-6-35

*[Signature]*