

H A U K E L I D

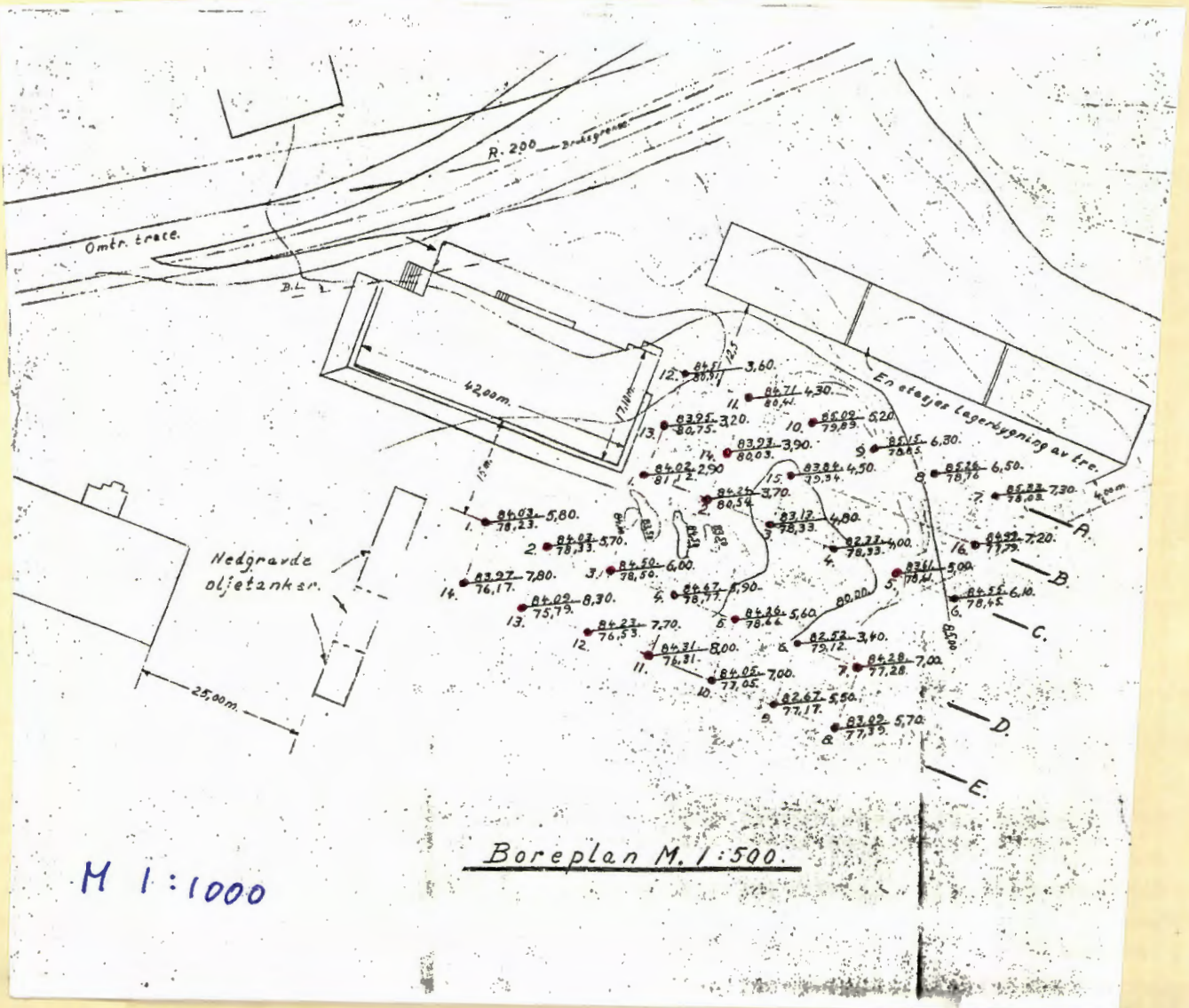
1267

Grensevn. 86 - 88

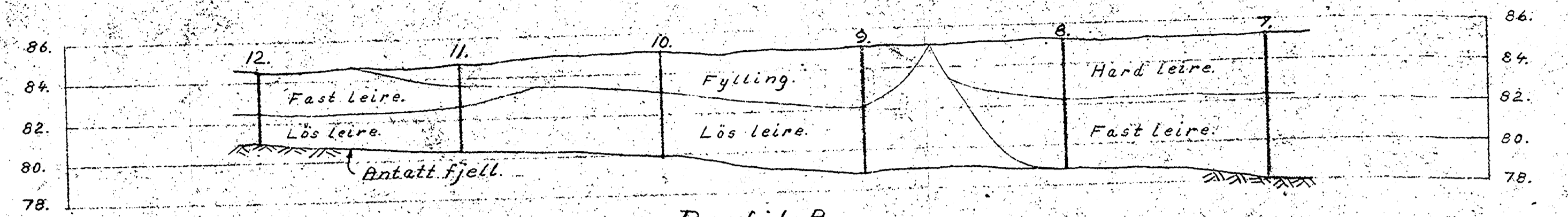
overf. NO F. 1. Jan 87 Amos

NO: F11






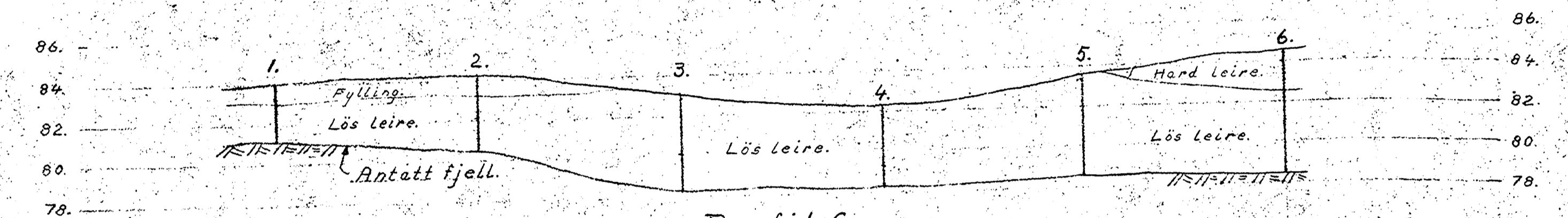
Lengdeprofiler M. 1:200.



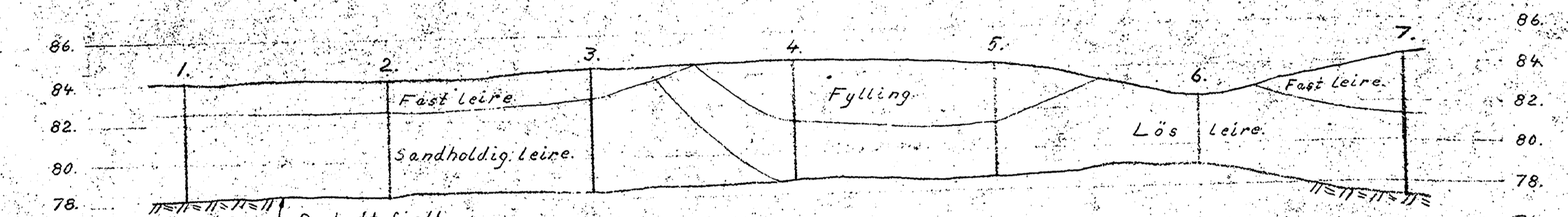
Profil A



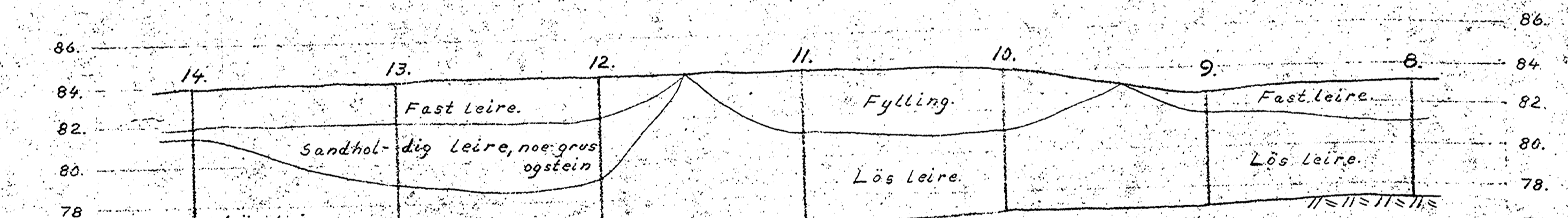
Profil B



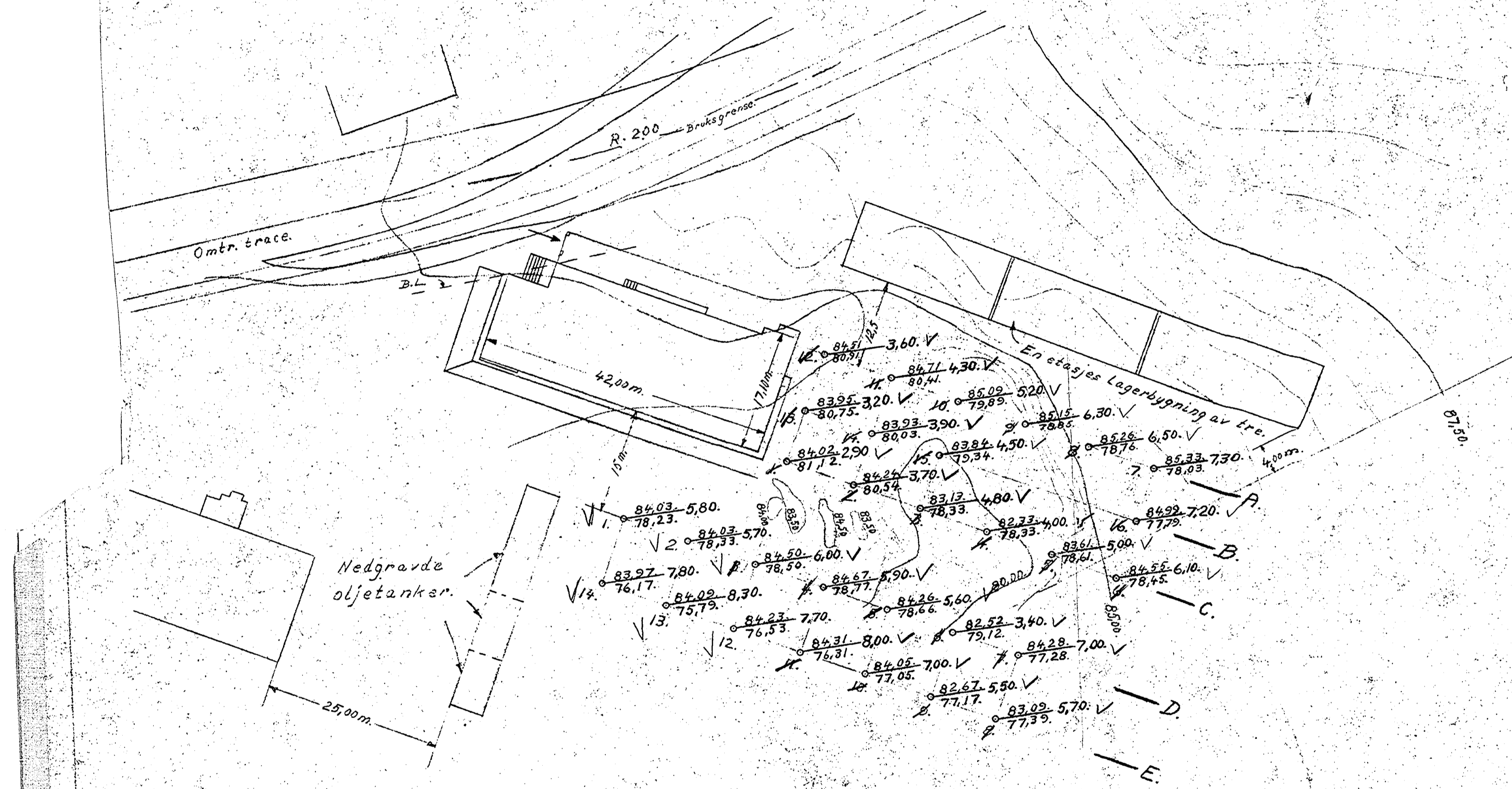
Profil C



Profil D



Profil E



Boreplan M. 1:500.

⊗	Bor hull.
×	Dypde til fjell.
∨	Kote korrig.
⊖	Fjell.
⊙	Prøvehull.
W	Vann og/eller vannveier.
NS	fast holdbarhet naturlig leire
NL	østet
F	fylling
K	Klassifisering i tonn/m <sup>3</sup>
O	Organiske bestanddeler (skilte ut i 1 pos. av grunnundersøkelser)
G	Gravet.
∠	Søringsgrad.
⊕	Rørnett.

Ing. H. Gasmanns tomt,  
Grensevn. 86-88 Grønvoild.

INGENIØR-FIRMAET BJ. HAUKEID - OSLO  
GRUNNUNDERSØKELSER

M = 1/500, 1/200. Teg. 28/8 - 51. T. nr. 1267.

Haukeid  
1967