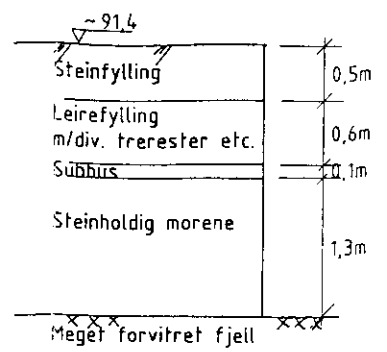
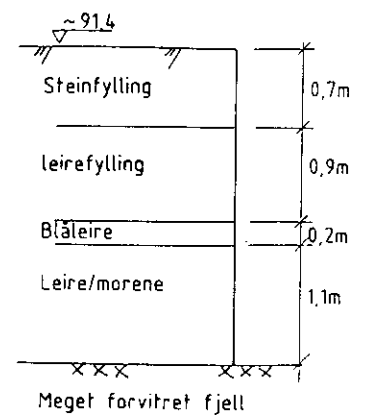


På Undergrunnskart 2010 → (hull 1, 2, 3 og 4) et symbol 2010

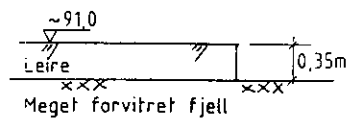
Hull 1



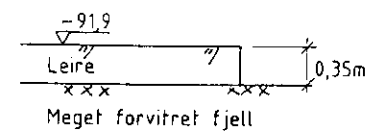
Hull 2



Hull 3



Hull 4



M 1 : 50

TEGNFORKLARING

□ Prøvegrop

Bokst.	Forandring	Dato	Bokst.	Forandring	Dato
BERNHARD HERRES VEI 15			Tegn	EME	Dato
Situasjons- og borplan			Målestokk		Kartref
Prøvegravinger			1 : 50		NV C6
			1 : 500		
OSLO KOMMUNE Geoteknisk kontor			Tegn nr	2780 - 01	