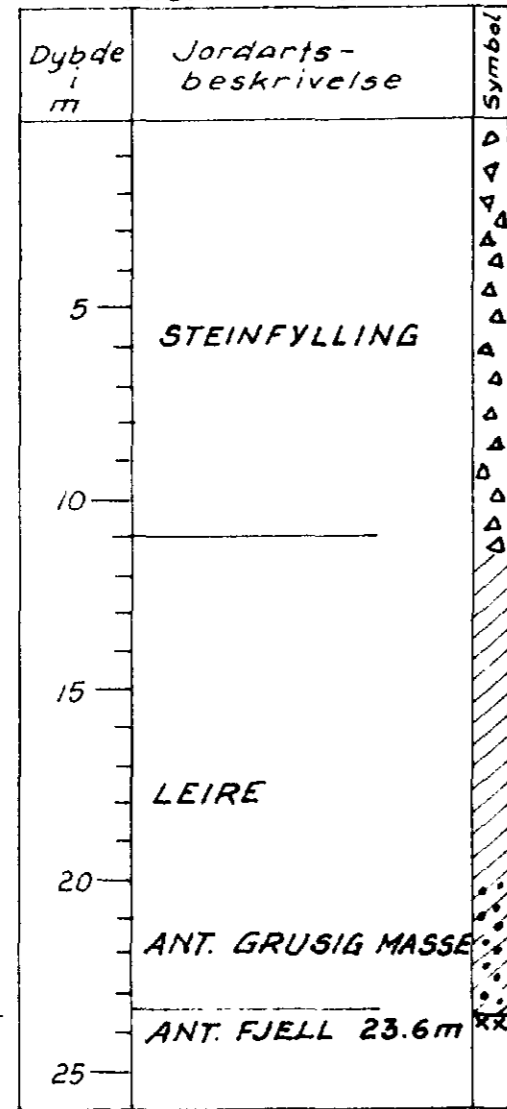
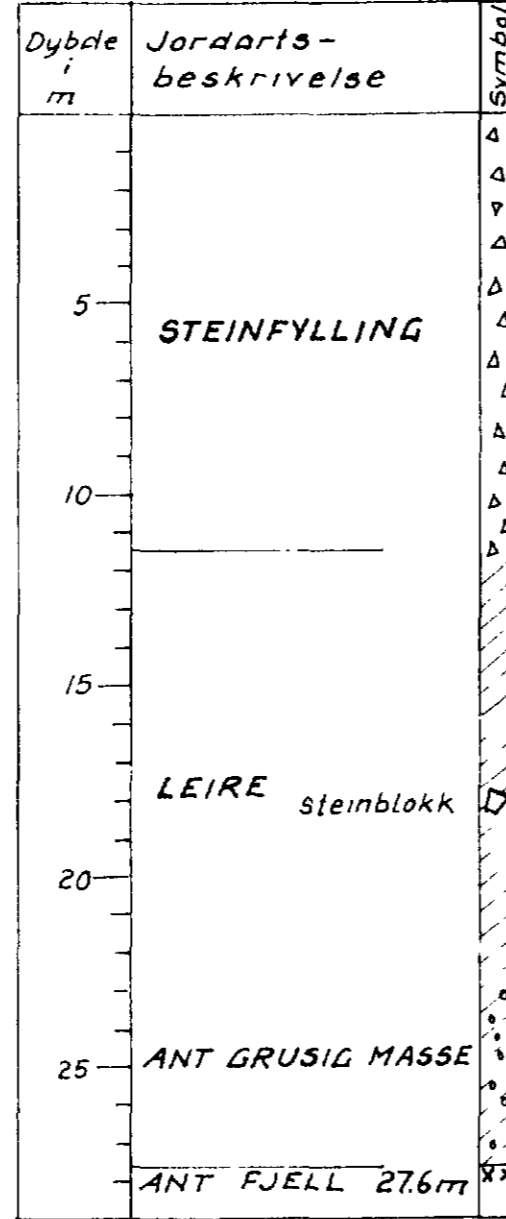


320 U

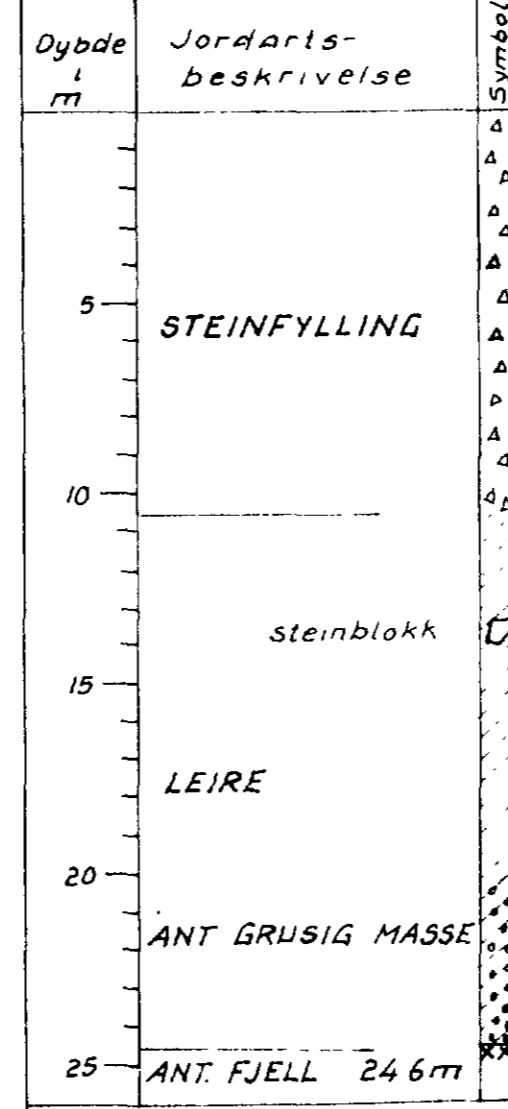
Borhull 1



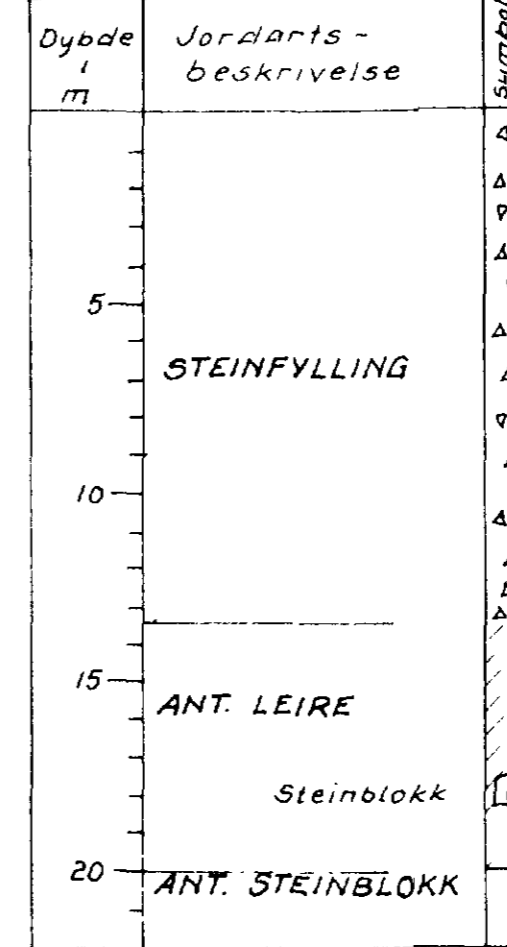
Borhull 2 328U



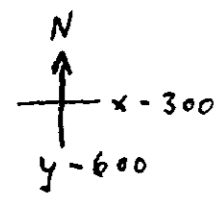
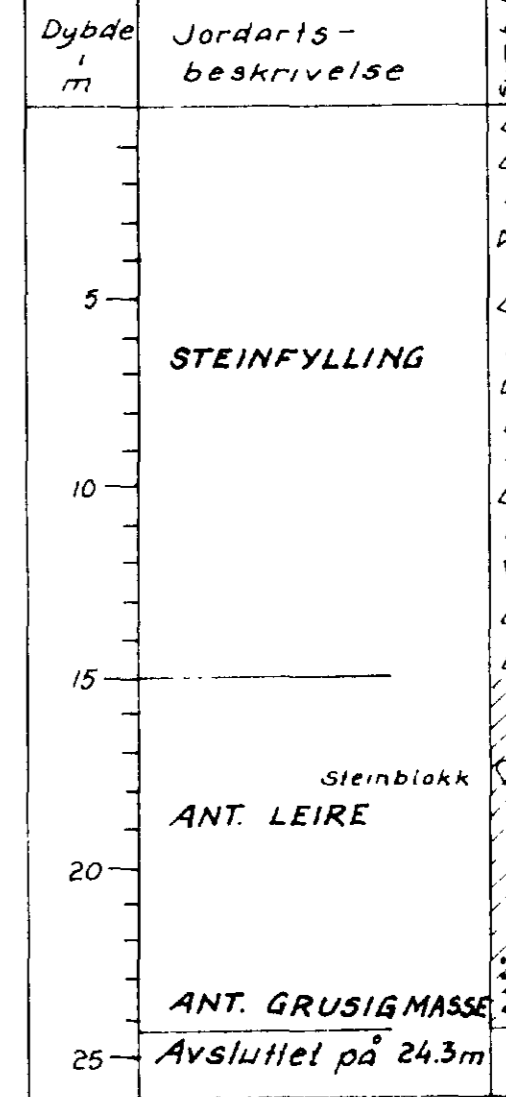
Borhull 3 329U



Borhull 4 330U

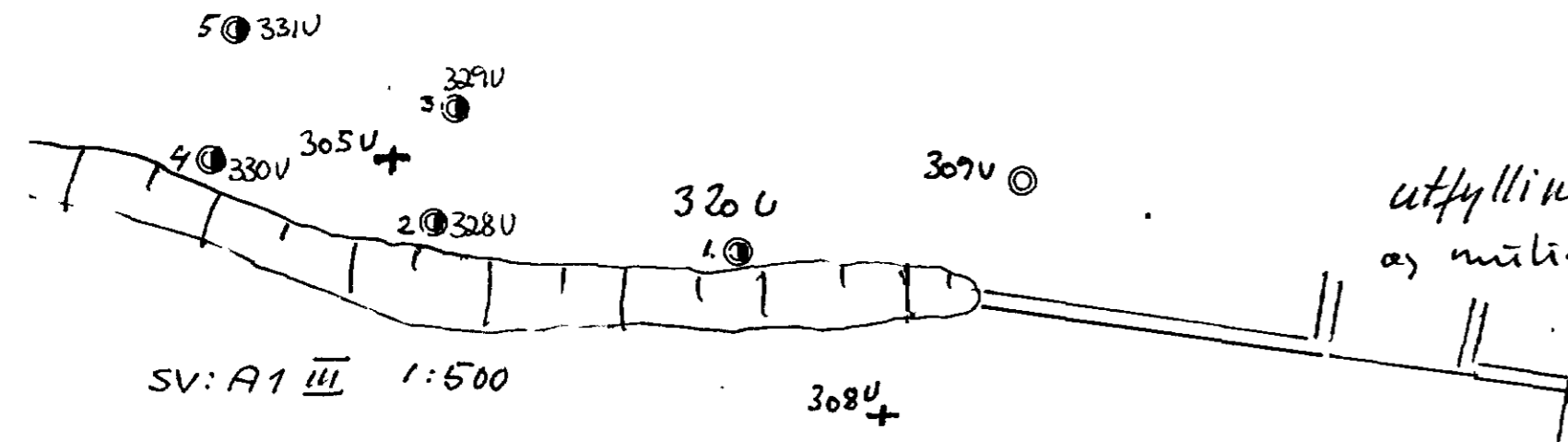


Borhull 5 331U



306U+

310U+



utfyllingen ikke nivellert i sep. 1977  
og muligvis heller ikke avsluttet.

Rettet:

HJORTNESKAIA	Målestokk 1:200	Kart ref.
Utfylling	R-1199	
Borprofiler	Bilag 13	
OSLO KOMMUNE Geoteknisk kontor	Dato Sep. 77	