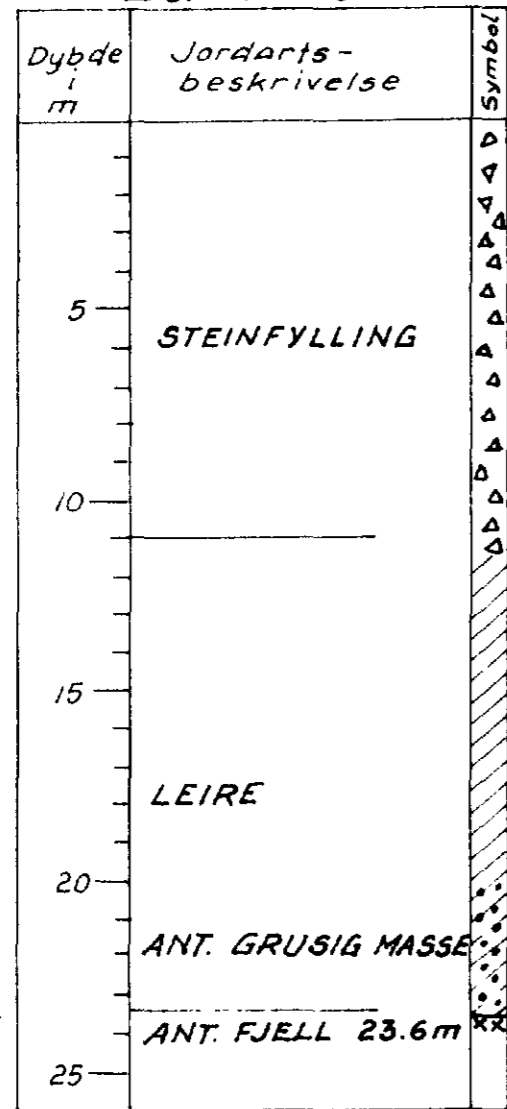
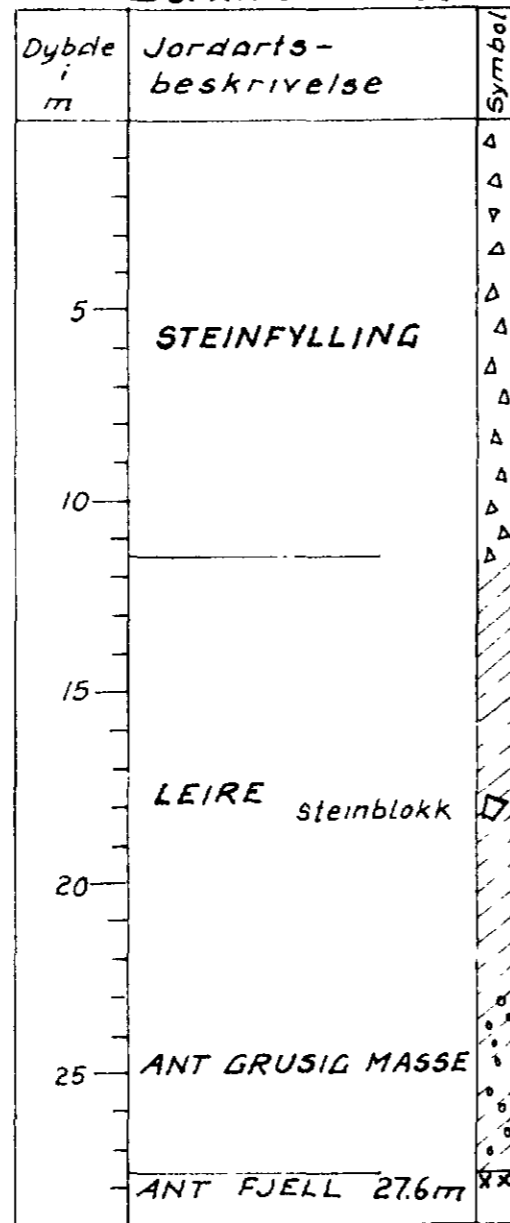


320 U

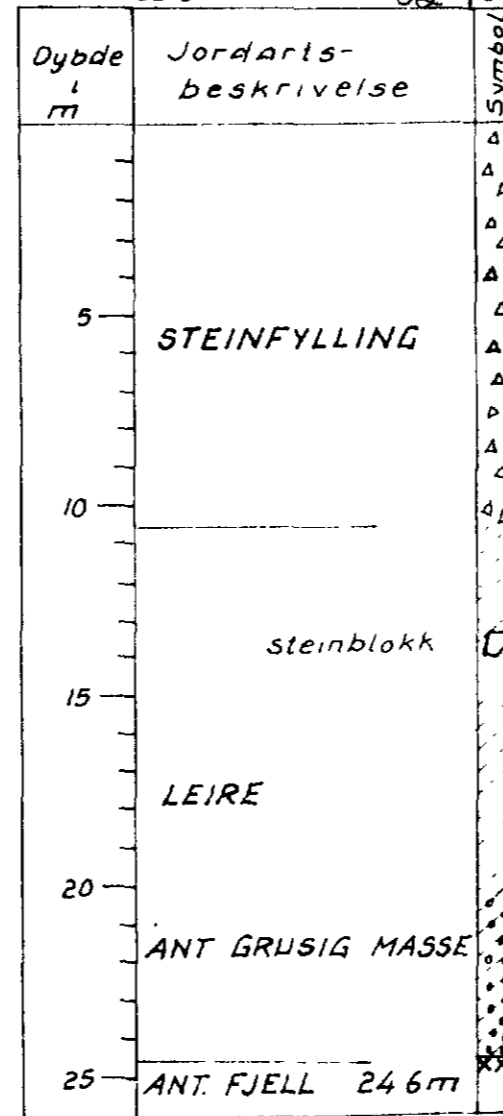
Borhull 1



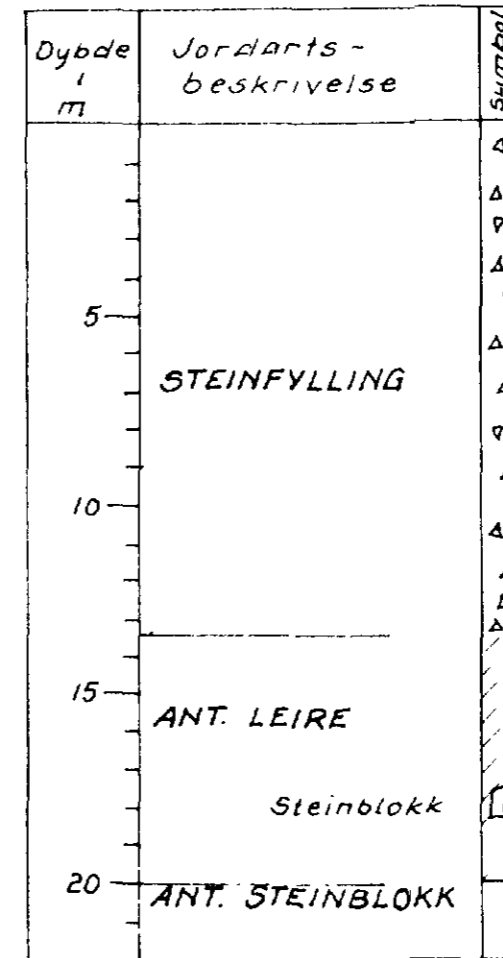
Borhull 2 328U



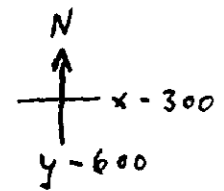
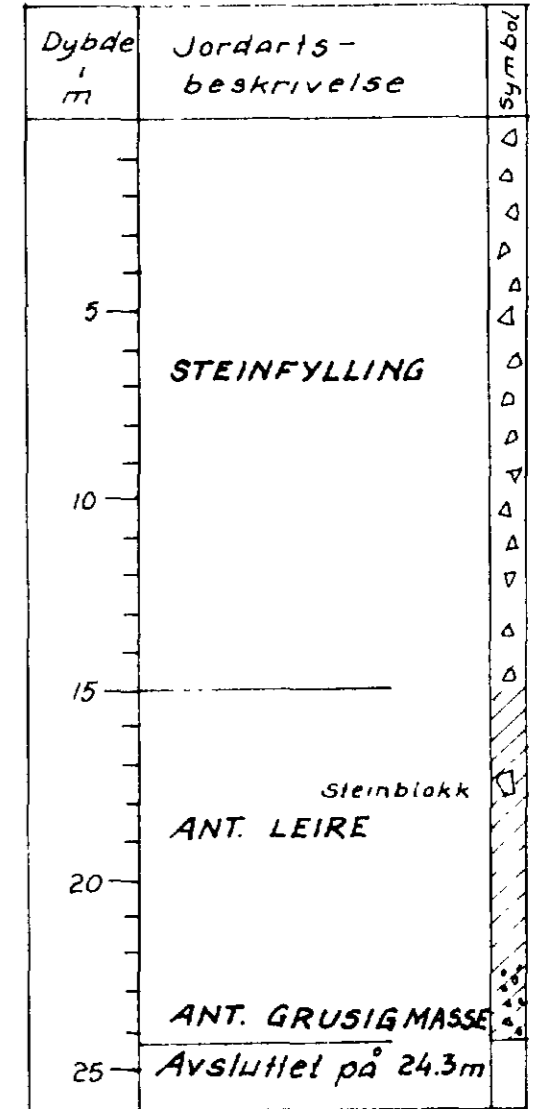
Borhull 3 329U



Borhull 4 330U



Borhull 5 331U



306U+

310U+

5 331U

329U

4 330U

305U+

2 328U

320 U

309U

SV: A1 III 1:500

308U+

utfyllingen ikke nivellert i sep. 1977  
og muligvis heller ikke avsluttet.

Rettet:

HJORTNESKAIA	Målestokk 1:200
Utfylling	R-1199
Borprofiler	Bilag 13
OSLO KOMMUNE Geoteknisk kontor	Dato Sep.77

Kart ref.