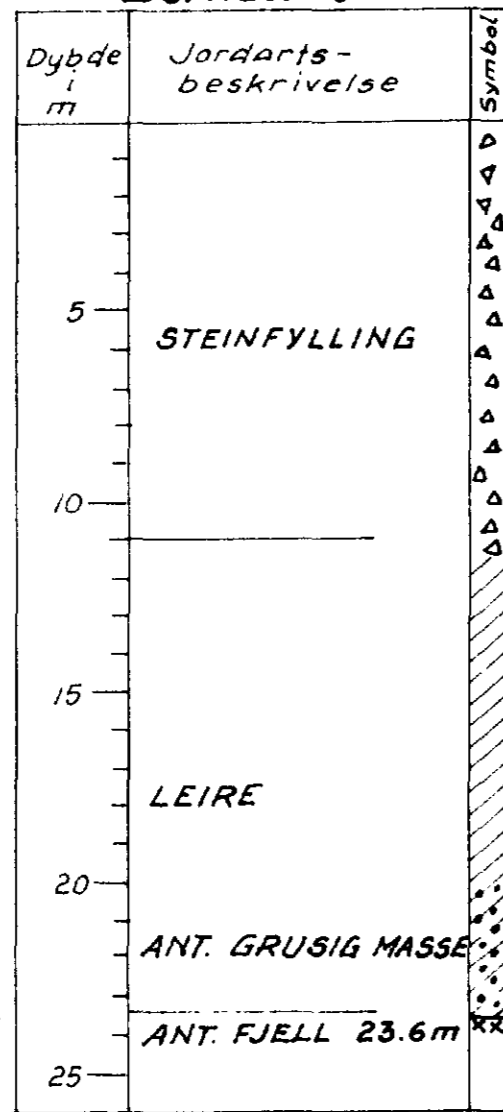
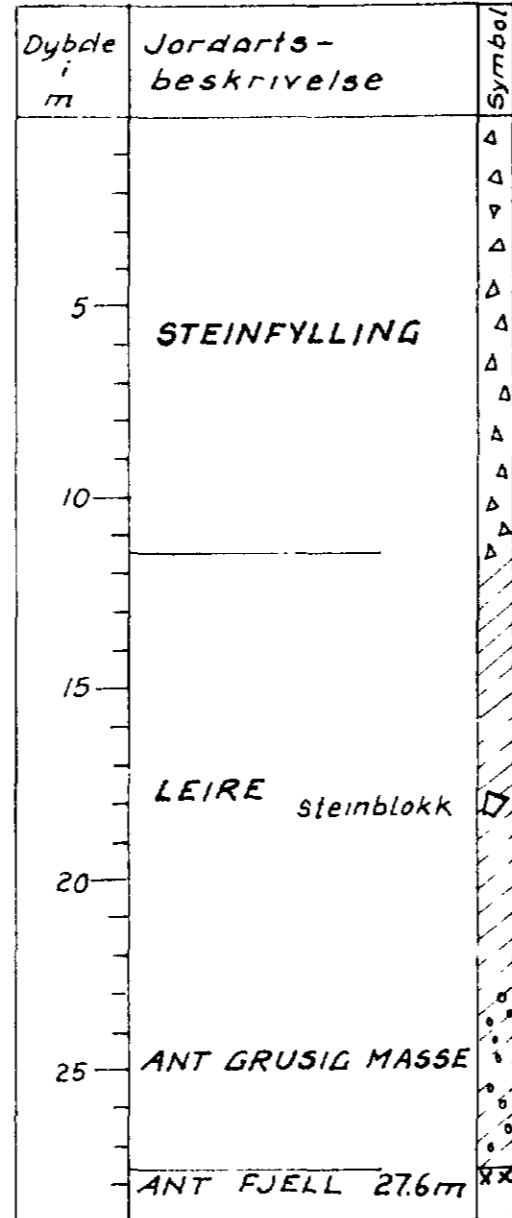


320 U

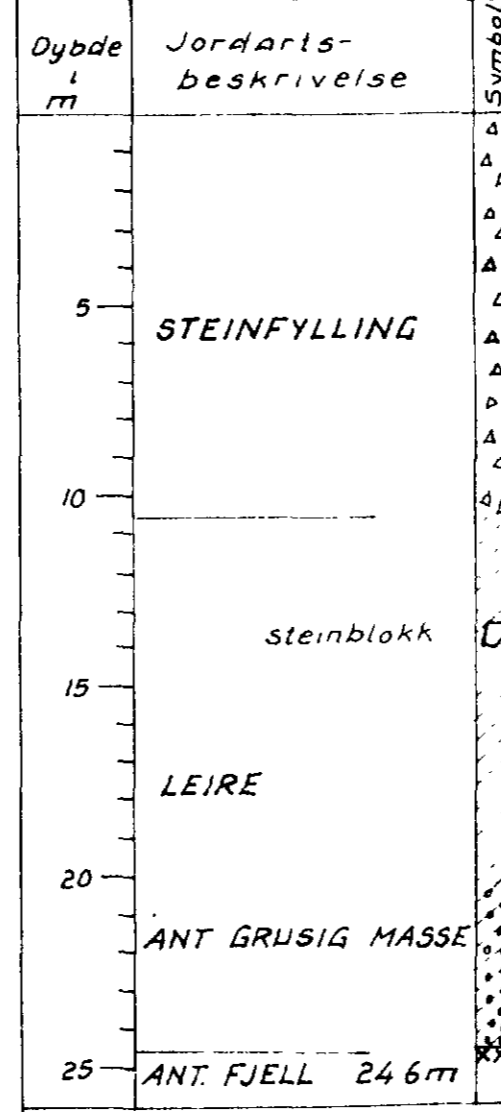
Borhull 1



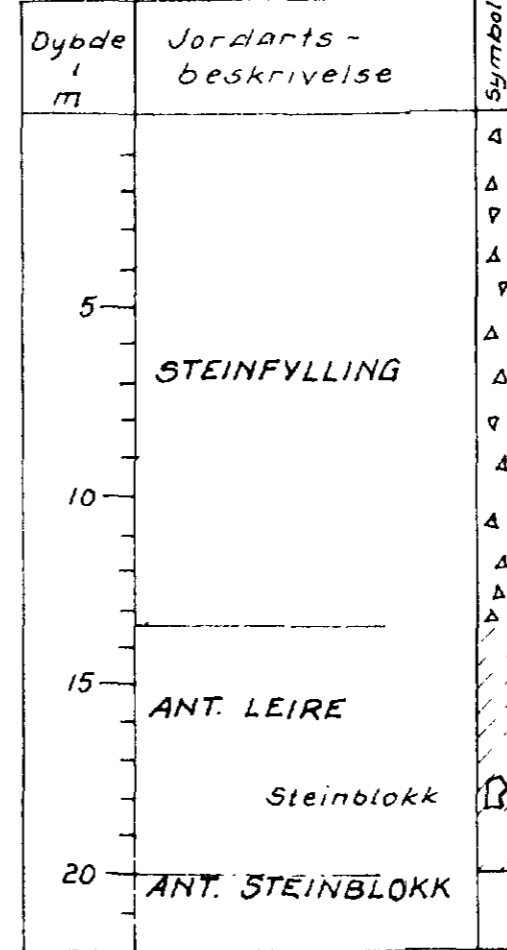
Borhull 2 328U



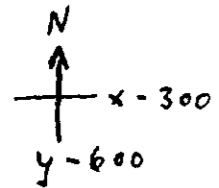
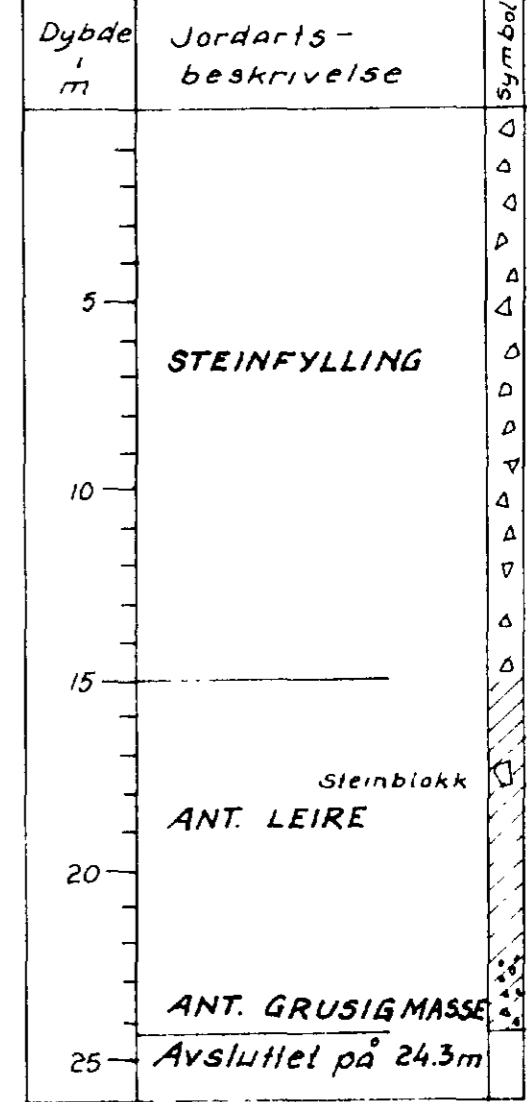
Borhull 3 329U



Borhull 4 330U



Borhull 5 331U



306U+

310U+

5 331U

329U

4 330U

2 328U

320U

309U

SV: A1 III 1:500

308U+

utfyllingen ikke nivellert i sep. 1977  
og muligvis heller ikke avsluttet.

Rettet:

<b>HJORTNESKAIA</b>	Målestokk 1:200	kart ref.
<b>Utfylling</b>	R-1199	
<b>Borprofiler</b>	Bilag 13	
<b>OSLO KOMMUNE</b> Geotekniksk kontor	Dato Sep. 77	