

*

NO: B2 IV

253


Waldm. Thranesst 1

Grundboring ved Waldemar Thranes gt. nr. 1


M. 1:200

Betegner: $\frac{3,7}{44,1}$ Dybde fra terræng til fjeld
Fjeldets kotehøide:

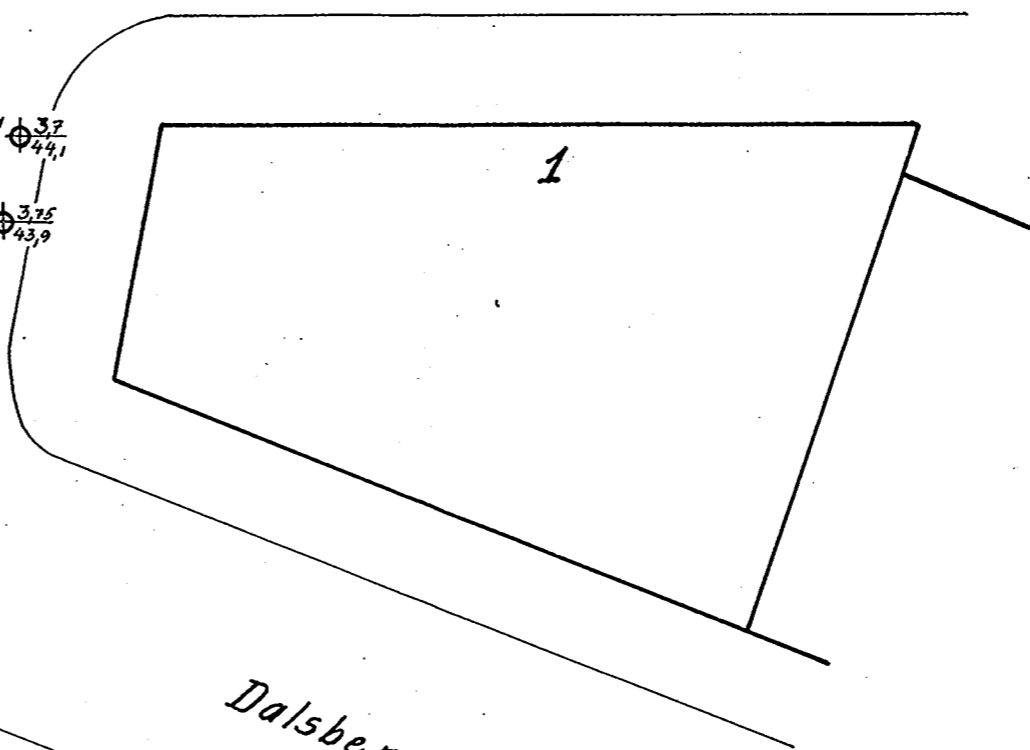
Høiderne refererer sig til byens f.m.



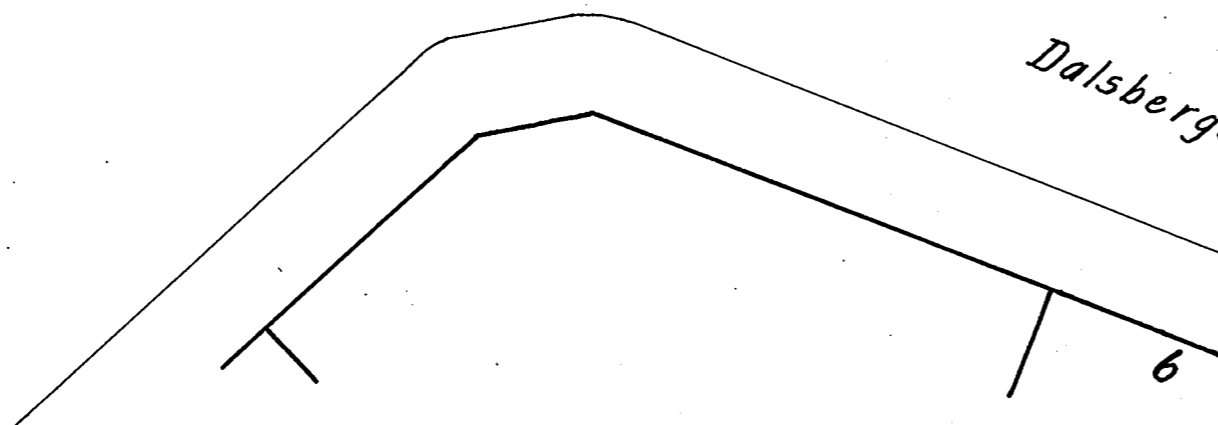
Waldemar Thranes gt.



1 $\frac{3,7}{44,1}$
2 $\frac{3,75}{43,9}$



Dalsbergstien



Kristiania i januar 1924

Osenshøys