
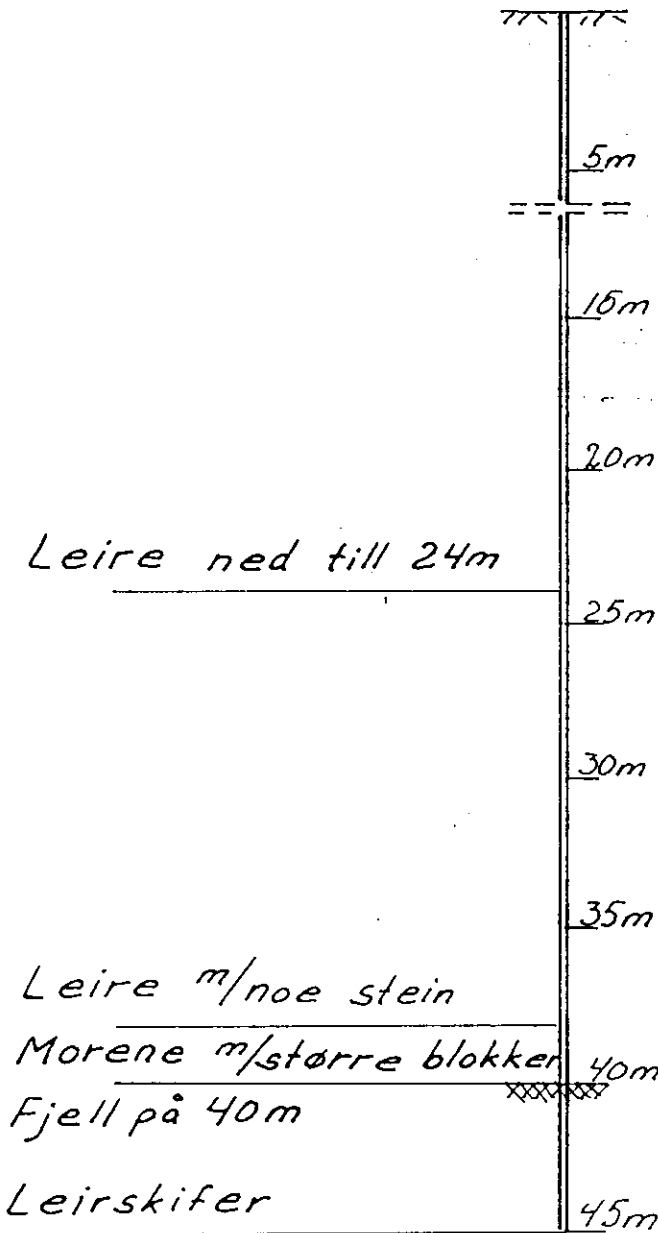


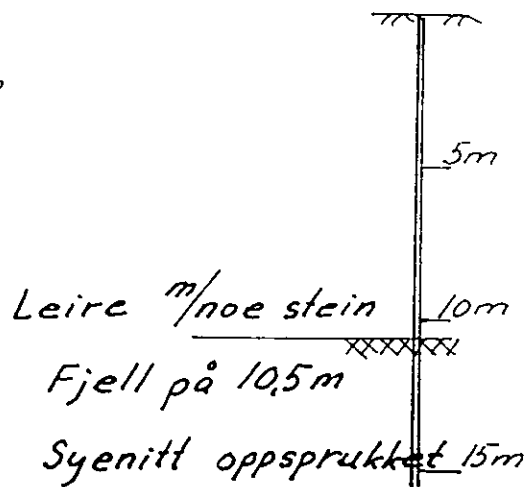
NO14

212 V
Borpkt. 1

306, V
Borpkt. 7



307 V
Borpkt. 11



Kjerneboringer

DIAMANTBORING	Målestokk	Kart ref.
	1:250	
Alnabru stasjons- område	R- 802	
	Bilag 18	
OSLO KOMMUNE	Dato: 5/4/00	
Geoteknisk konsulent		