

No Te Bys arbeider

664

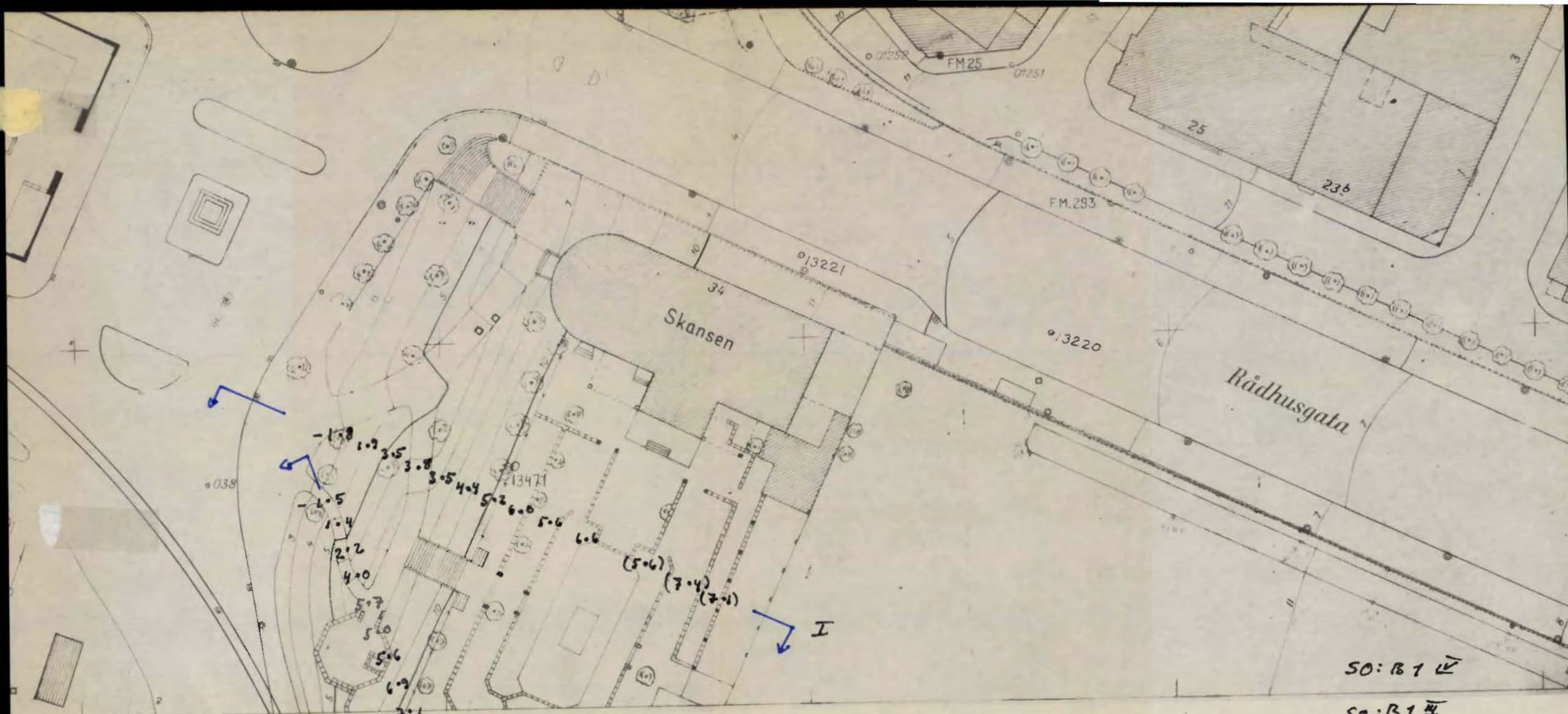
Skansen - Akershus festning.

27.2.1940

Tilhører Undergrunnskartverket
M. S. L. N. J. J. J. J.

~~OSLO KOMMUNE~~
~~GEOTEKNISK KONSULENT~~

III
SOB-1IV
1940



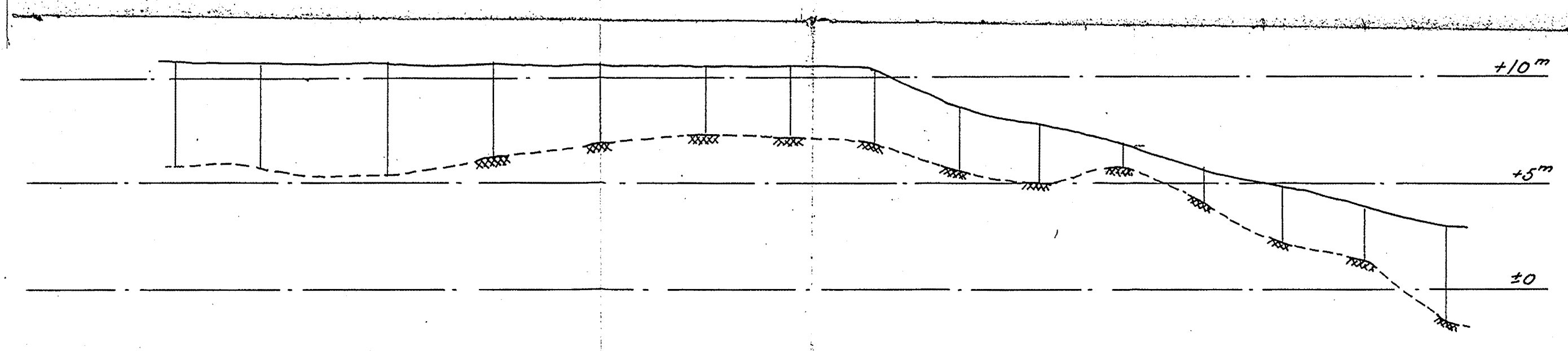
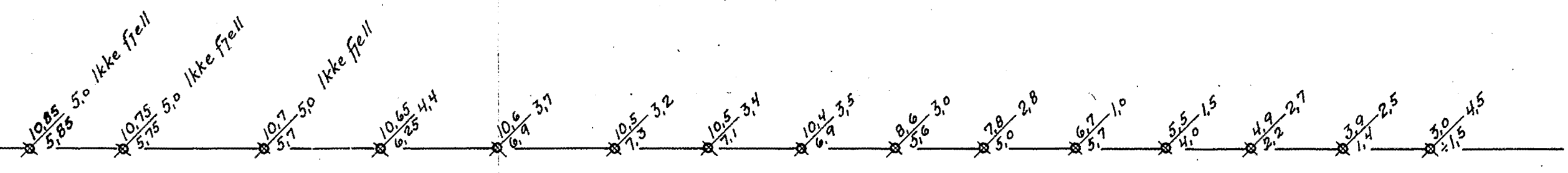
SO: B 1 $\overline{\text{IV}}$
 SO: B 1 $\overline{\text{IV}}$

7.3
 6.9
 6.3
 (5.7)
 (5.8)
 (5.9)
 II

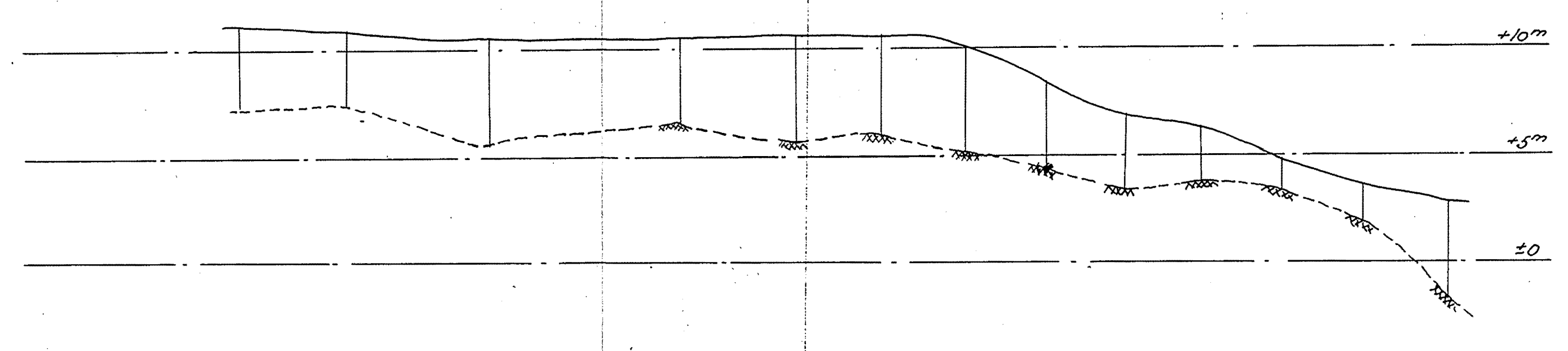
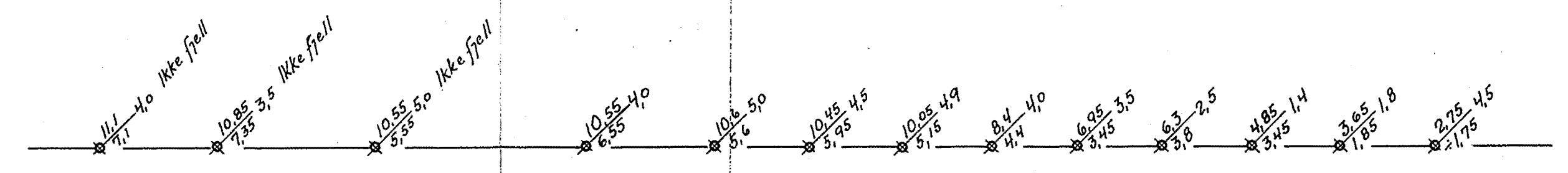
NOTE BY 664 (1940)
 for Oslo Lysverker

PROFILER
1:200

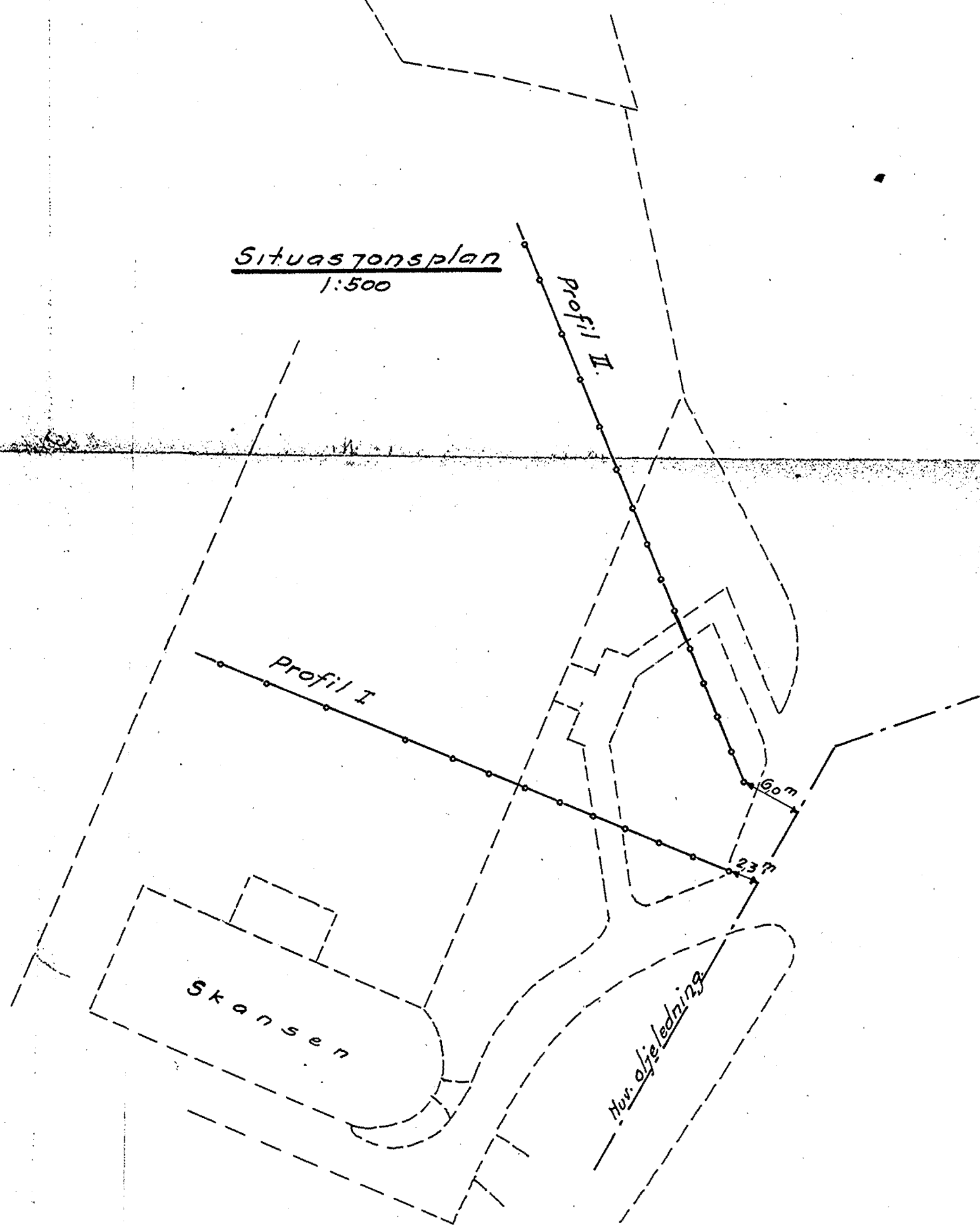
PROFIL II.



PROFIL I.



Situasjonsplan
1:500



Betegnelse:

8.4 / 4.4 Terrangote Boret dybde i m.
4.4 Fjellkote

delvis overført SoBI IV

NORSK TEKNISK BYGGEKONTROLL OSLO	
ANLEGG: SKANSEN (Oslo Lysverker.)	
DATUM 27/2 1940...	Grunnboringer.
NO. 664.	<i>Oliver</i>