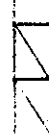
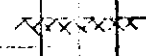




401 G

Boring D Dybde 0 m	Opptatte prøver jordart	Naturlig vanninnhold %			Romvekt t/m <sup>3</sup>		
		10	20	30	1,9	2,0	2,1
1							
2	 brun sand m/ et 5 cm tykt tørskorpelag. lagdelt sand og leire						
3							
4		 fast grunn					
5							

Boring E

402 G

0							
1							
2							
3	 sand m/ enkelte lag med leire brun sand						
4							
5							
6	 fast grunn						

SO H2

NORGES GEOTEKNISKE INSTITUTT

01-25 Bilag 3

1953

SO H2