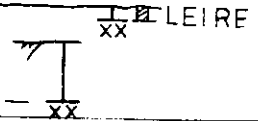



310U

311U

7a,7

6a,6



SOL15

Rettet:

GRÖNNMO

Lengdeprofil, hull 6-10

OSLO KOMMUNE
Geoteknisk kontor

Målestokk
Mh 1:200
Mv 1:200

R- 1907

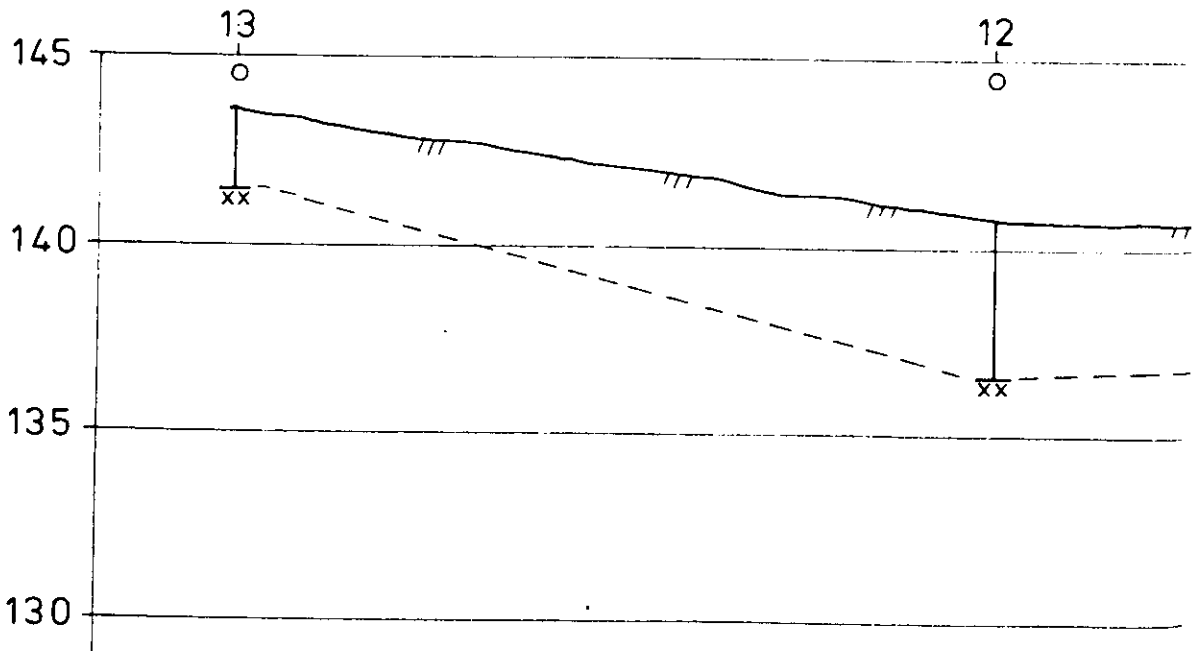
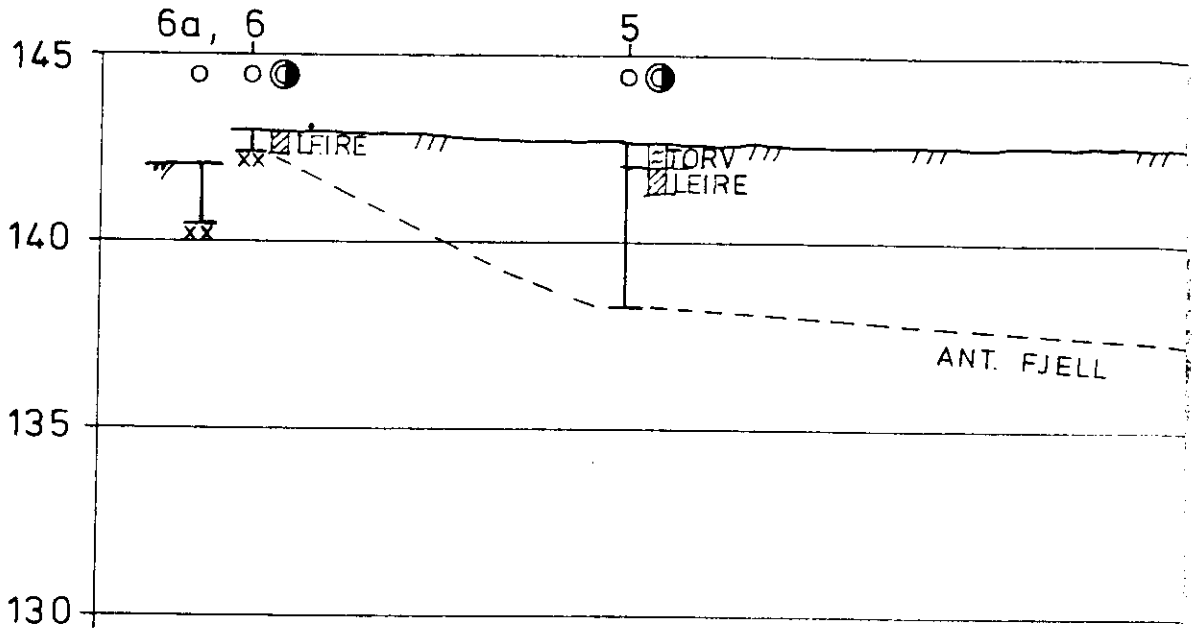
Bilag 8

Dato April-83

Kart ref.

311U

312U



R-1907 bilag 7

50 L 15 III