

NO: B4 u *

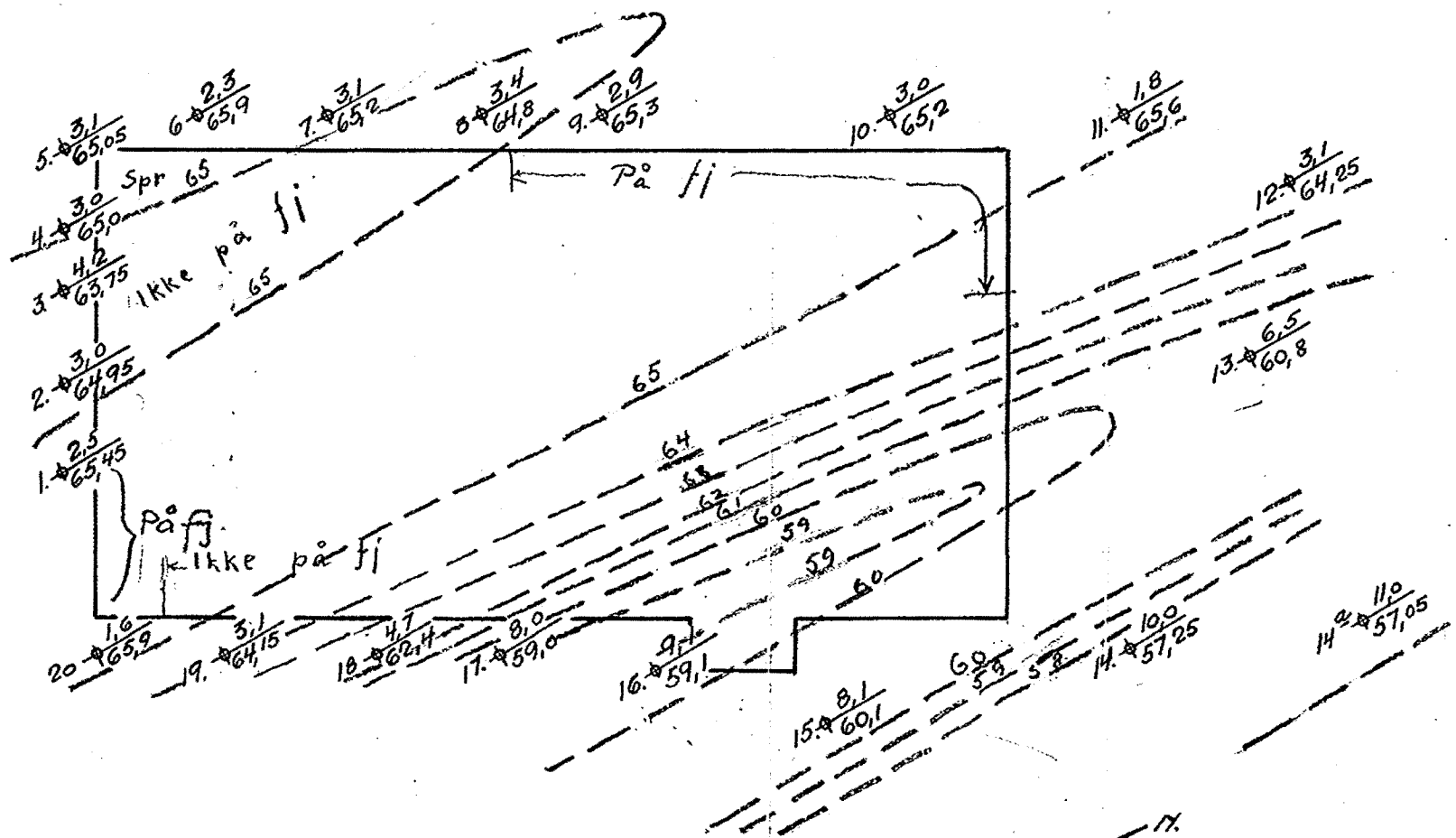
1782-1783

Stensgaten 38 (b)

Boringskart.

1:200

v



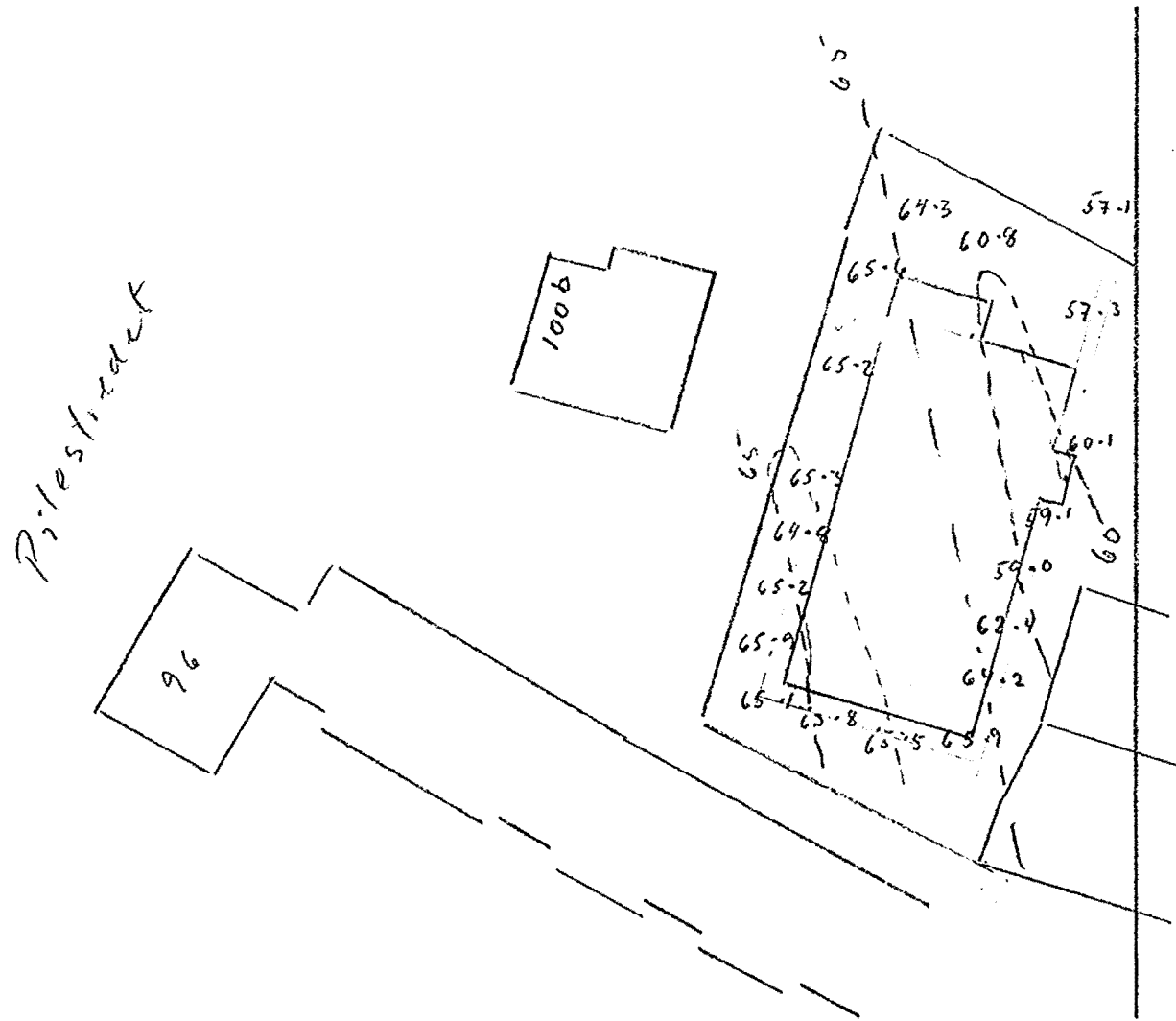
BETEGNELSE:

Punkt: 7. $\frac{3,1}{65,2}$ Boret dybde i m.
Antatt fjellcote.

Oslo 30/6 - 36
Oscarhaugen
Dittm

Stensbergt 38 B

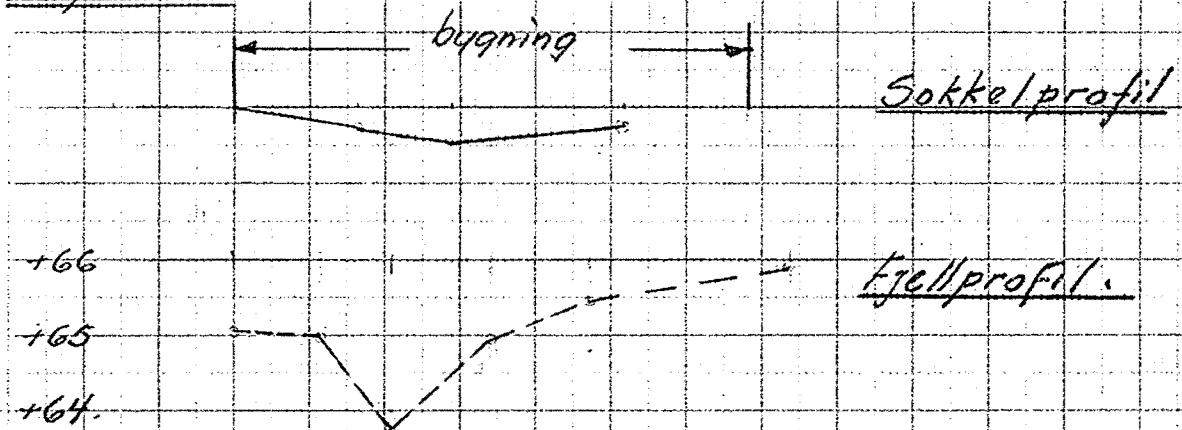
Bl. 1482



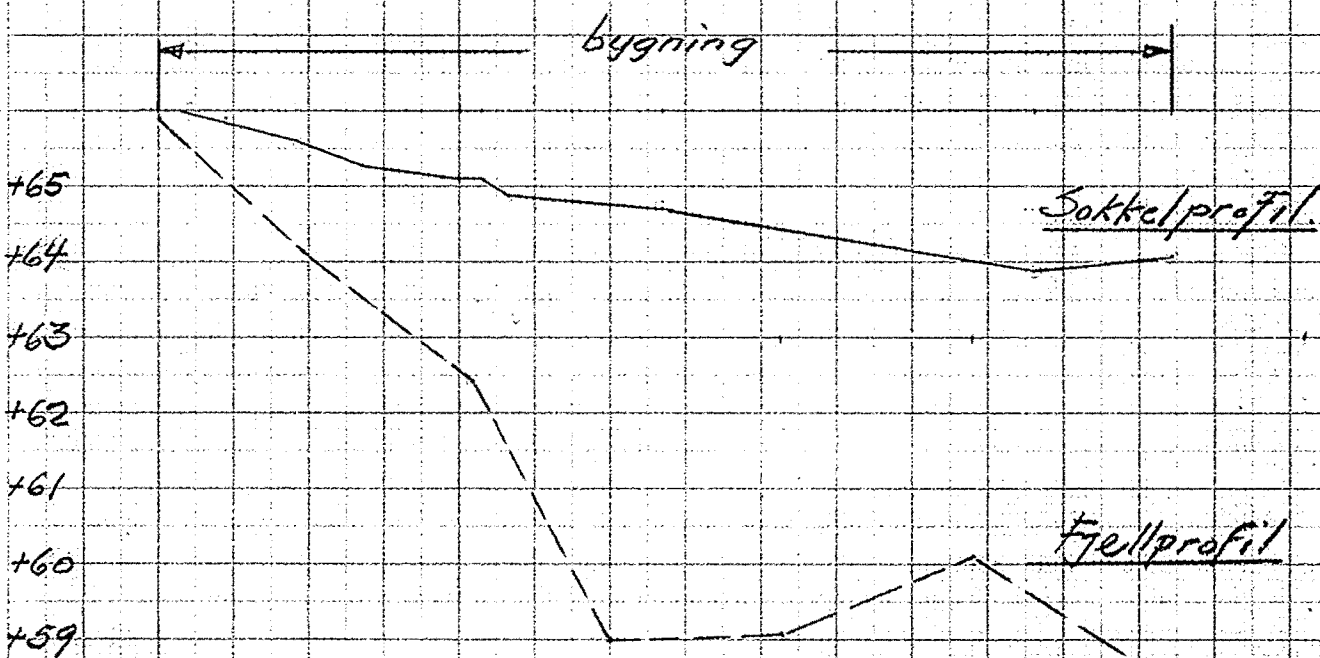
Situationsplan 1931

Profiler.

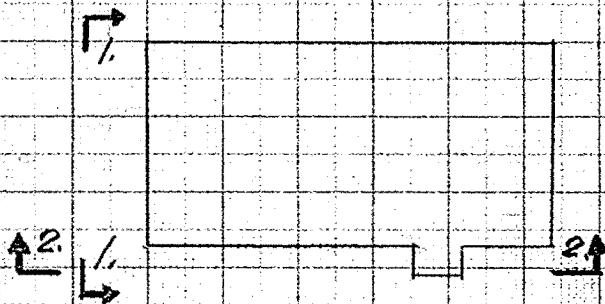
Profil 1.-1.



Profil 2.-2.



Situasjonsplan.



Lengdemål. 1:200
for alle profiler.

Höidemål.

Sokkel. 1:10
Fjell. 1:100

30/16/30
Oscarberg